# Exhibit H

# Ag Zone Area Maps & Summaries

# Everson to Deming AG Zone

***Map 1***

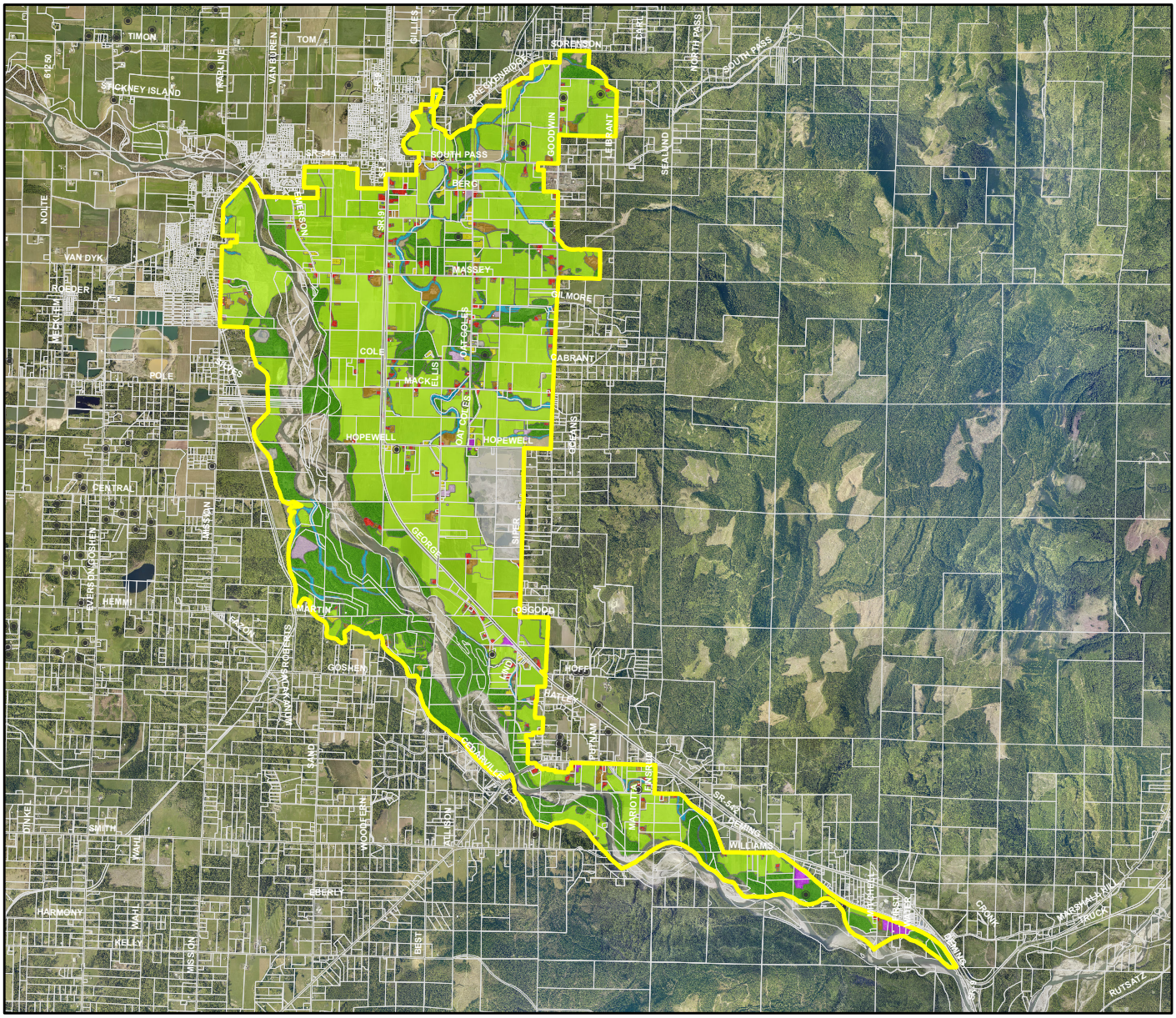


## Legend

AG Zone - 7,874Ac.

**Land Use - 2016 (Change from 2004 in Italics)**

- Fallow - 59 ac. ***(5 ac.)***
- Farmland - 4,693 ac. ***(25 ac.)***
- Farmlstead Infrastructure - 234 ac. ***(16 ac.)***
- Farmstead SFR - 161 ac. ***(0 ac.)***
- *Single Family Residential - 98 ac. ***(2 ac.)***
- Utility/Transp/Public/Comm - 42 ac. ***(0 ac.)***
- Vacant - 45 ac. ***(3 ac.)***
- Forest - 1,975 ac. ***(48 ac.)***
- Water Course - 295 ac. ***(1 ac.)***
- Quarry - 272 ac.***(0 ac.)***

◉ New Single Family Res. (SFR) Permits 2000-2018 ***(12)***

**Residential not associated with farming operation*

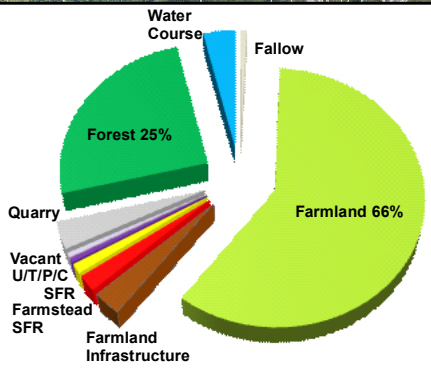


USE OF WHATCOM COUNTY'S GIS DATA IMPLIES THE USER'S AGREEMENT WITH THE FOLLOWING STATEMENT:

Whatcom County disclaims any warranty of merchantability or warranty of fitness of this map for any particular purpose, either express or implied. No representation or warranty is made concerning the accuracy, currency, completeness or quality of data depicted on this map. Any user of this map assumes all responsibility for use thereof, and further agrees to hold Whatcom County harmless from and against any damage, loss, or liability arising from any use of this map.

0 1,150 2,300 4,600 6,900 9,200 Feet

Geographic Information System
WHATCOM COUNTY
WASHINGTON
2019

# Everson/Deming AG Zone

**Map 2**

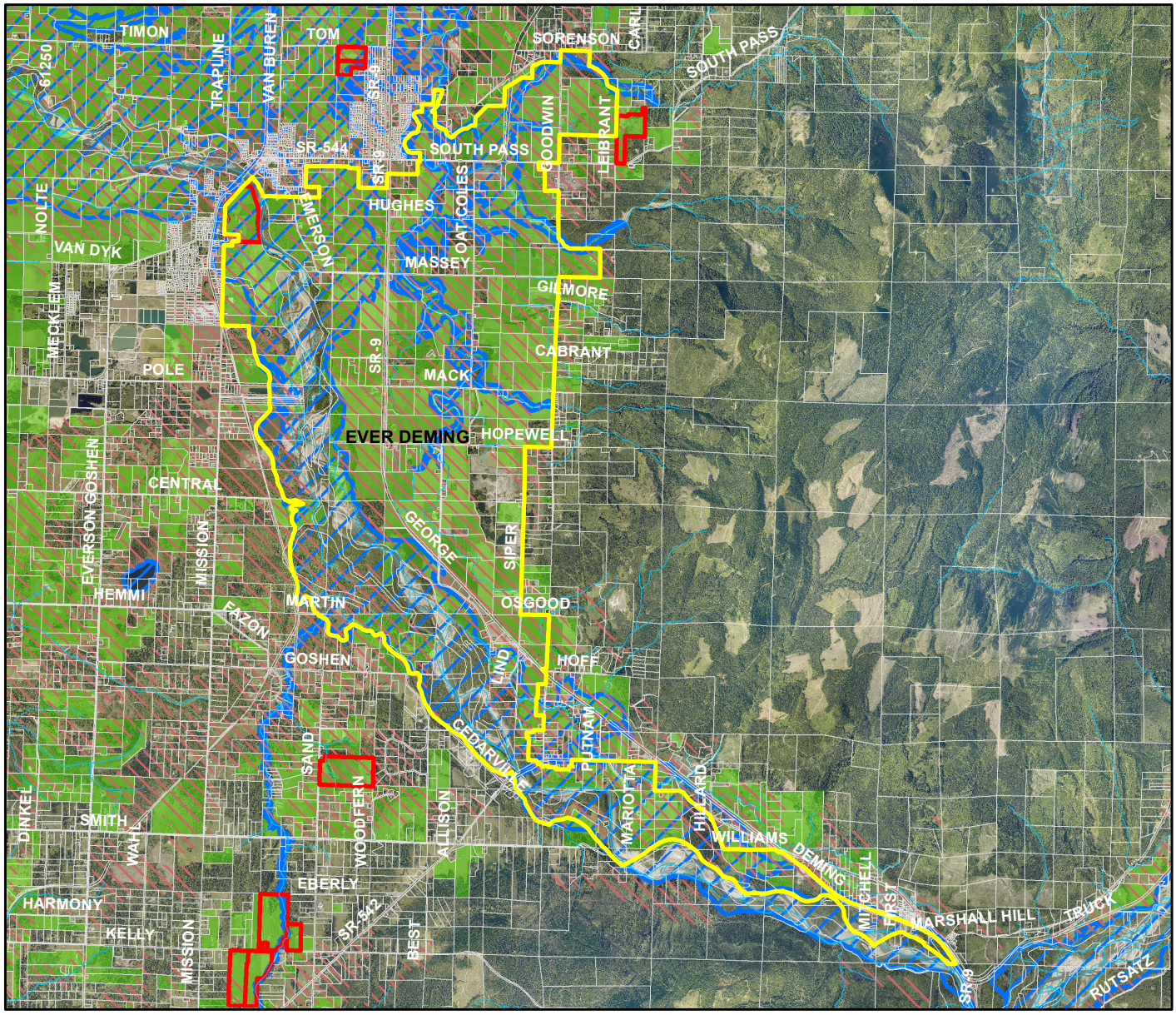


## Legend

- Everson/Deming AG Zone Boundary - 7,874 Ac.
- PDR Purchases - 75 ac.
- APO Soils - SSURGO - 6,693 ac.
- FEMA 100 yr. Floodplain - 57% of Area
- OSAG - Open Space Ag. Taxation - 71% of Area

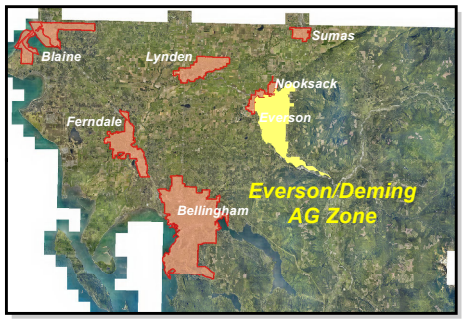


**WDFW Priority Habitats & Species 2017**

Fish Bearing Streams - 38.5 miles

Bald Eagle, Great Blue Heron,
Cavity-nesting Ducks

**WSDA Crop Type 2017**

| | |
|---|---|
| Berry - 1,396 ac. | Other - 261 ac. |
| Hay/Silage - 974 ac. | Orchard - 36 ac. |
| Cereal Grain - 925 ac. | Commercial Trees - 28 ac. |
| Vegetable - 305 ac. | |

USE OF WHATCOM COUNTY'S GIS DATA IMPLIES THE USER'S AGREEMENT WITH THE FOLLOWING STATEMENT:

Whatcom County disclaims any warranty of merchantability or warranty of fitness of this map for any particular purpose, either express or implied. No representation or warranty is made concerning the accuracy, currency, completeness or quality of data depicted on this map. Any user of this map assumes all responsibility for use thereof, and further agrees to hold Whatcom County harmless from and against any damage, loss, or liability arising from any use of this map.

0 0.225 0.45 0.9 1.35 1.8 Miles

Geographic Information System
WHATCOM COUNTY
WASHINGTON
2019

# Nooksack Delta AG Zone

***Map 1***

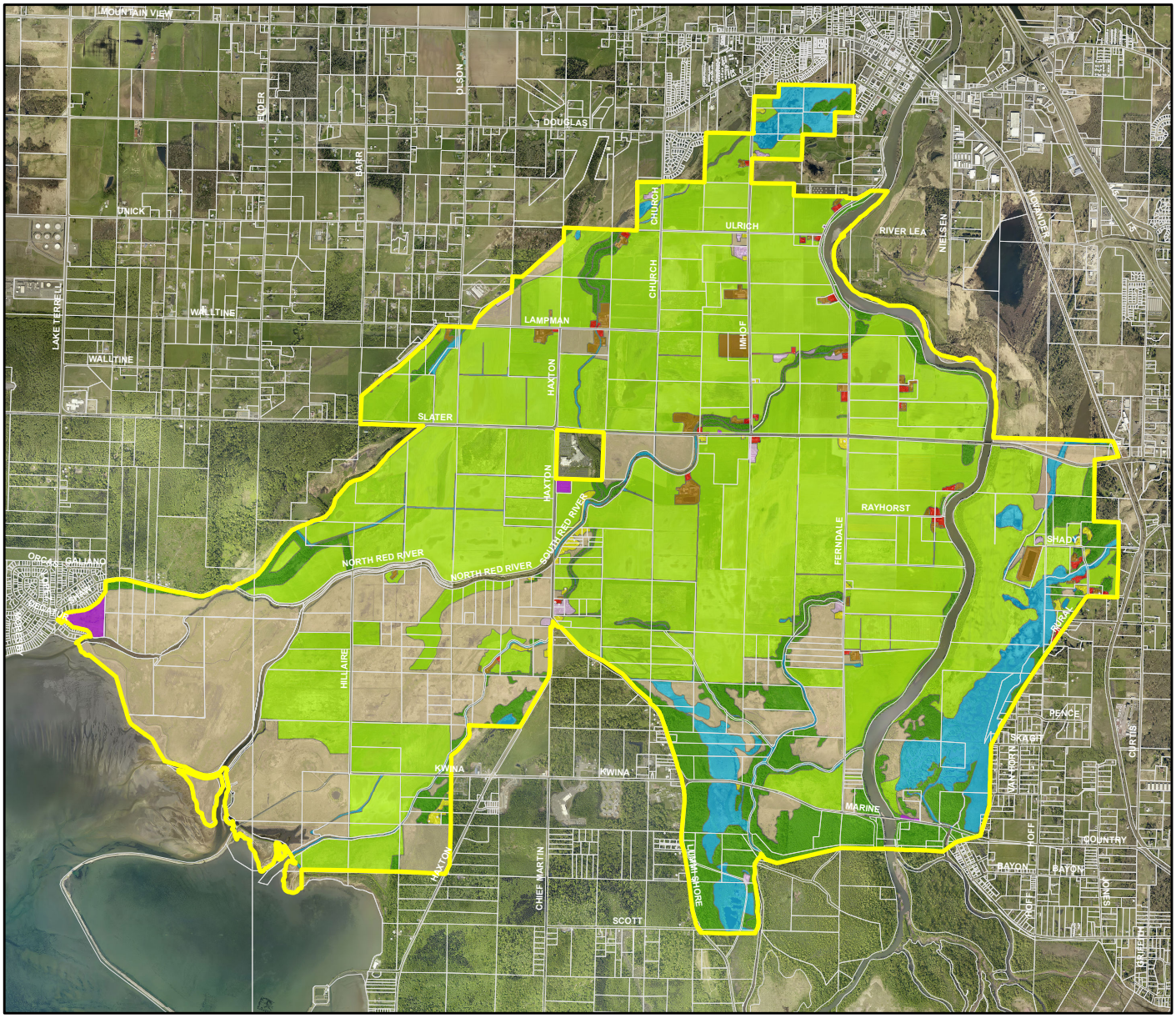


## Legend

AG Zone - 6,717 Ac.

**Land Use - 2016 (Change from 2004 in Italics)**

- Fallow - 1,387 ac. ***(4 ac.)***
- Farmland - 3,981 ac. ***(25 ac.)***
- Farmstead Infrastructure - 75 ac. ***(1 ac.)***
- Farmstead SFR - 28 ac. ***(0 ac.)***
- *Single Family Residential - 34 ac. ***(0 ac.)***
- Multi/Mobile Home - 0 ac. ***(0 ac.)***
- Utility/Transp/Public/Comm - 21 ac. ***(2 ac.)***
- Vacant - 22 ac. ***(0 ac.)***
- Forest - 697 ac. ***(26 ac.)***
- Water Course - 472 ac. ***(0 ac.)***
- Quarry - 0 ac.***(0 ac.)***

◉ New Single Family Res. (SFR) Permits 2000-2018 ***(0)***

**Residential not associated with farming operation*

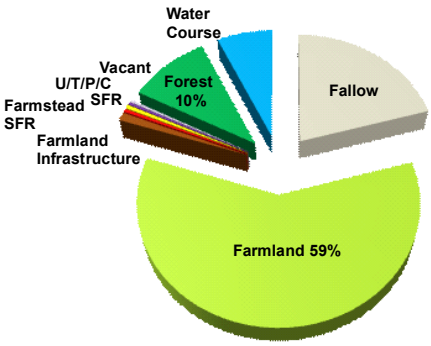


USE OF WHATCOM COUNTY'S GIS DATA IMPLIES THE USER'S AGREEMENT WITH THE FOLLOWING STATEMENT:

Whatcom County disclaims any warranty of merchantability or warranty of fitness of this map for any particular purpose, either express or implied. No representation or warranty is made concerning the accuracy, currency, completeness or quality of data depicted on this map. Any user of this map assumes all responsibility for use thereof, and further agrees to hold Whatcom County harmless from and against any damage, loss, or liability arising from any use of this map.

0 650 1,300 2,600 3,900 5,200 Feet

Geographic Information System
WHATCOM COUNTY
WASHINGTON
2019

# Nooksack Delta AG Zone

*Map 2*

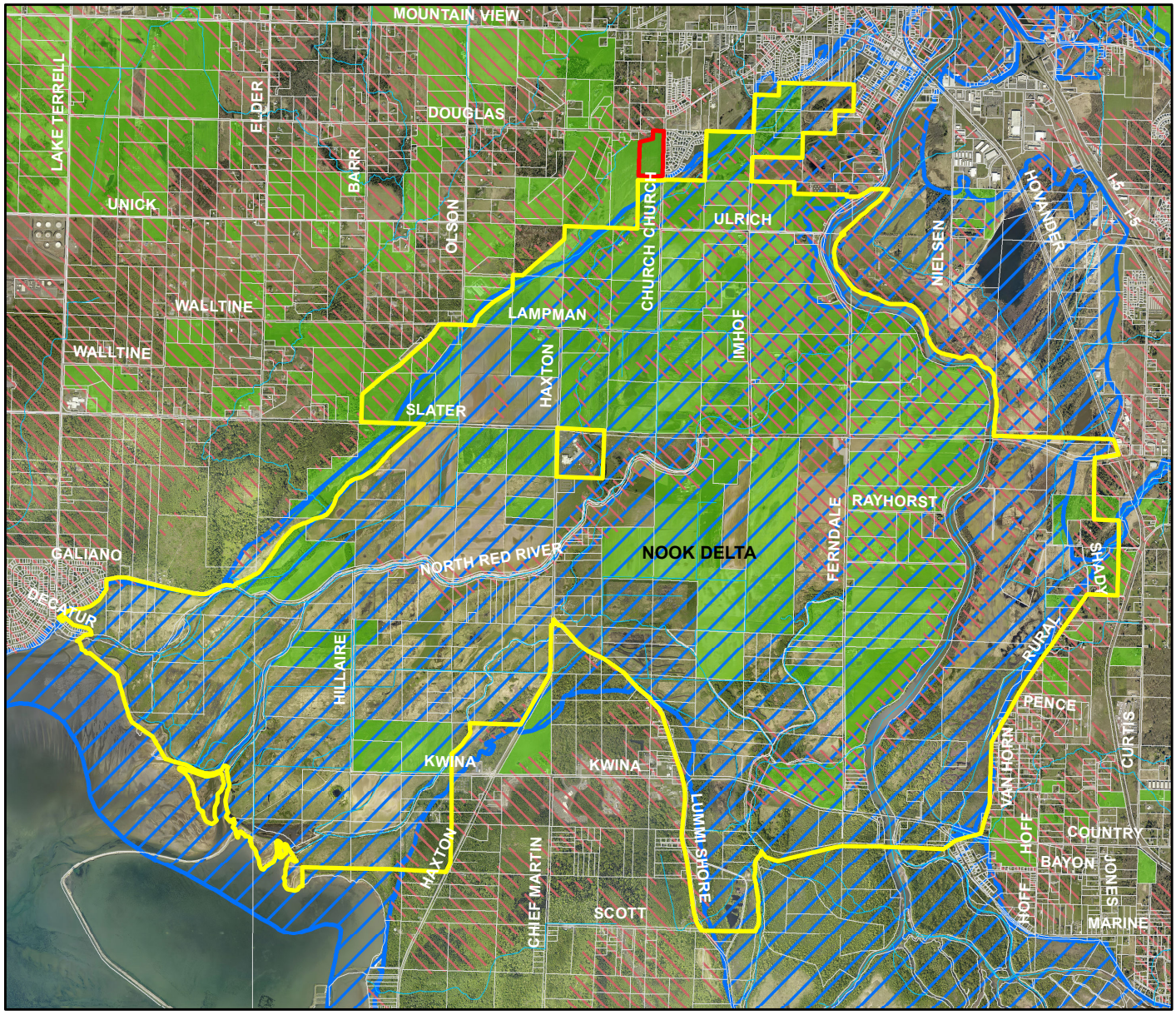


## Legend

- Nooksack Delta AG Zone Boundary - 6,717 Ac.
- PDR Purchases - 0 ac.
- APO Soils - SSURGO - 1,916 ac.
- FEMA 100 yr. Floodplain - 99% of Area
- OSAG - Open Space Ag. Taxation - 43% of Area

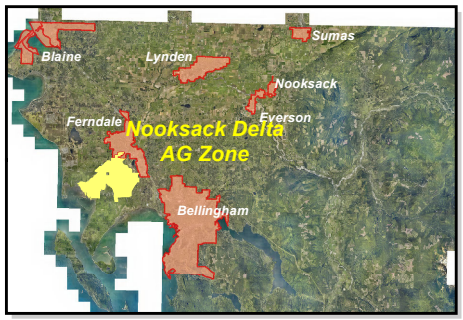


**WDFW Priority Habitats & Species 2017**

Fish Bearing Streams - 33.0 miles

Shorebird and Waterfowl Concentration Area, Bald Eagle

**WSDA Crop Type 2017**

| | |
|---|---|
| Cereal Grain - 1,410 ac. | Berry - 132 ac. |
| Other - 1,051 ac. | Commercial Tree - 9 ac. |
| Vegetable - 342 ac. | Shellfish - 2 ac. |
| Hay/Silage - 341 ac. | |

USE OF WHATCOM COUNTY'S GIS DATA IMPLIES THE USER'S AGREEMENT WITH THE FOLLOWING STATEMENT:

Whatcom County disclaims any warranty of merchantability or warranty of fitness of this map for any particular purpose, either express or implied. No representation or warranty is made concerning the accuracy, currency, completeness or quality of data depicted on this map. Any user of this map assumes all responsibility for use thereof, and further agrees to hold Whatcom County harmless from and against any damage, loss, or liability arising from any use of this map.

0 0.125 0.25 0.5 0.75 1 Miles

Geographic Information System
WHATCOM COUNTY
WASHINGTON
2019

# North Lynden AG Zone

***Map 1***

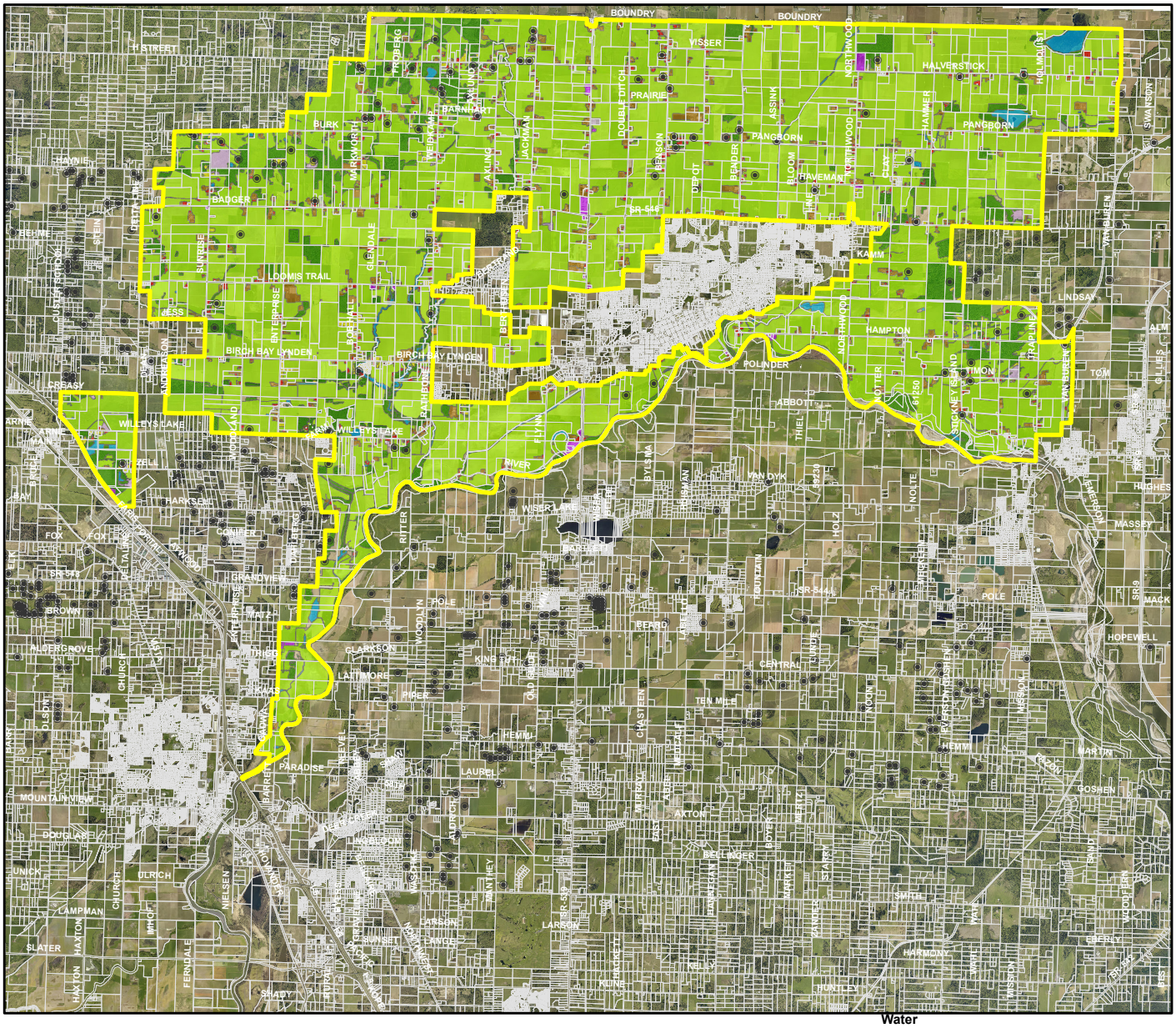
BOUNDRY
VISSER
HALVERSTICK
PRAIRIE
PANGBORN
BURK
BADGER
LOOMIS TRAIL
BIRCH BAY LYNDEN
KAMM
HAMPTON
LINDSAY
POLINDER
ABBOTT
TIMON
WILLEYS LAKE
RIVER
VAN DYK
WISER LAKE
PARKSON
CLARKSON
LATTIMORE
TEN MILE
PARADISE
LAUREL
AKTON
SMITH
HARMONY
HUNTLEY
HOPEWELL
MASSEY
GOSHEN
MOUNTAINVIEW
DOUGLAS
ULRICH
LAMPMAN
SLATER
SHADY
BROWN
ALDERGROVE
FOX
CRESAY
HAYNIE
BELLINGHAM
BAY
ARNIE
SR 539
SR 544
SR 546
SR 9
SR 548
SR 547
SR 542
SR 548
SR 546
SR 548
SR 546
SR 548
SR 546

# North Lynden AG Zone

*Map 2*

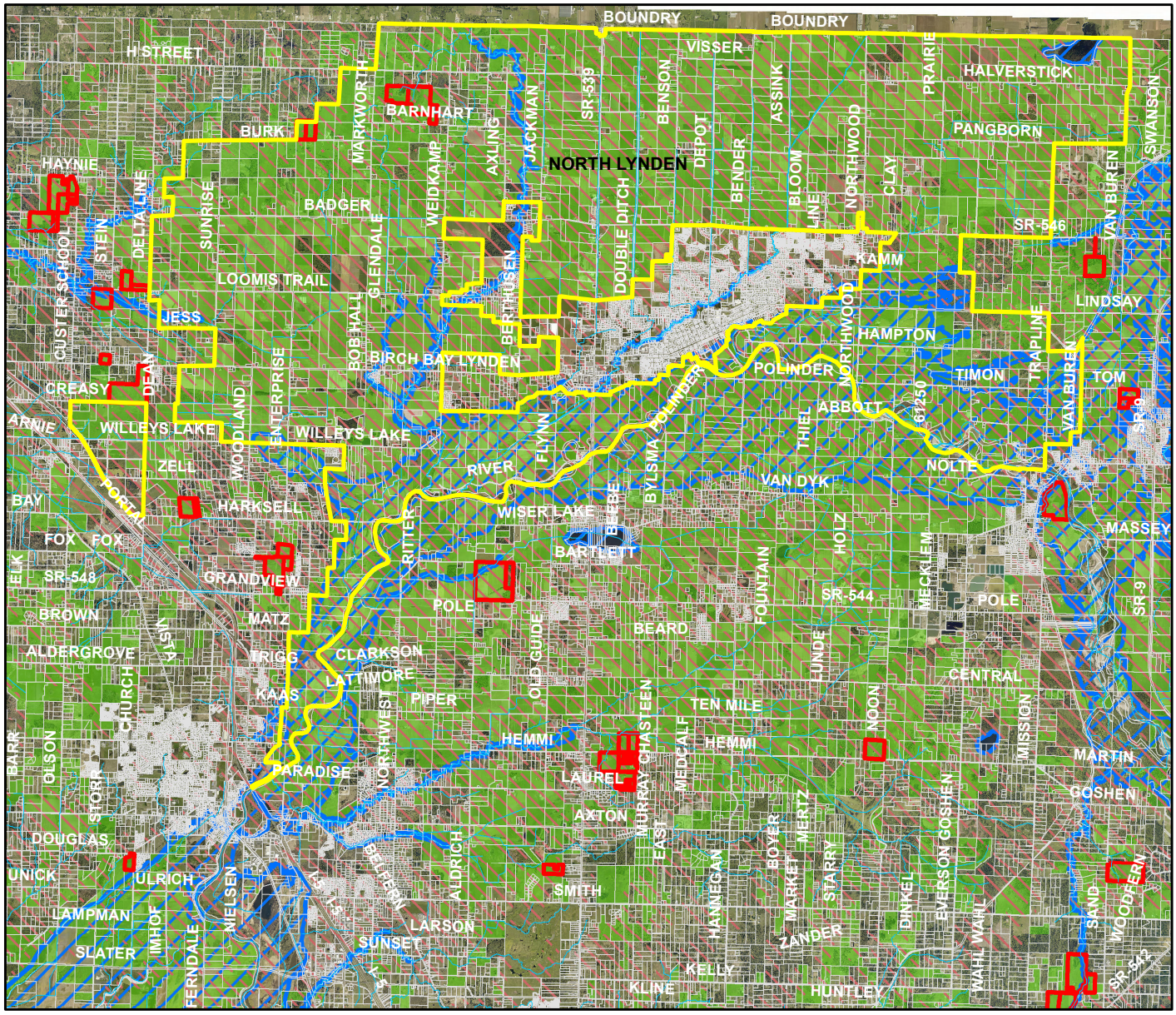


## Legend

- North Lynden AG Zone Boundary - 35,503 Ac.
- PDR Purchases - 134 ac.
- APO Soils - SSURGO - 32,232 ac.
- FEMA 100 yr. Floodplain - 20% of Area
- OSAG - Open Space Ag. Taxation - 87% of Area

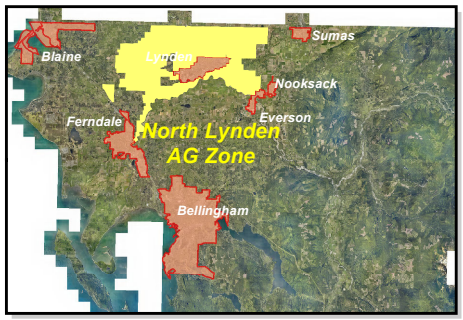


**WDFW Priority Habitats & Species 2017**

Fish Bearing Streams - 96.5 ,o;es

Waterfowl Concentration, Bald Eagle, Great Blue Heron, Trumpeter Swan, Band Tailed Pigeon, Sandhill Crane

**WSDA Crop Type 2017**

| | |
|---|---|
| Hay/Silage - 8,412 ac. | Other - 1,305 ac. |
| Berry - 8,137 ac. | Orchard - 144 ac. |
| Cereal Grain - 5,963 ac. | Nursery - 101 ac. |
| Vegetable - 1,363 ac. | Commercial Trees - 7 ac. |

USE OF WHATCOM COUNTY'S GIS DATA IMPLIES THE USER'S AGREEMENT WITH THE FOLLOWING STATEMENT:

Whatcom County disclaims any warranty of merchantability or warranty of fitness of this map for any particular purpose, either express or implied. No representation or warranty is made concerning the accuracy, currency, completeness or quality of data depicted on this map. Any user of this map assumes all responsibility for use thereof, and further agrees to hold Whatcom County harmless from and against any damage, loss, or liability arising from any use of this map.

0 0.35 0.7 1.4 2.1 2.8 Miles

Geographic Information System
WHATCOM COUNTY
WASHINGTON
2019

# South Fork Nooksack AG Zone

***Map 1***

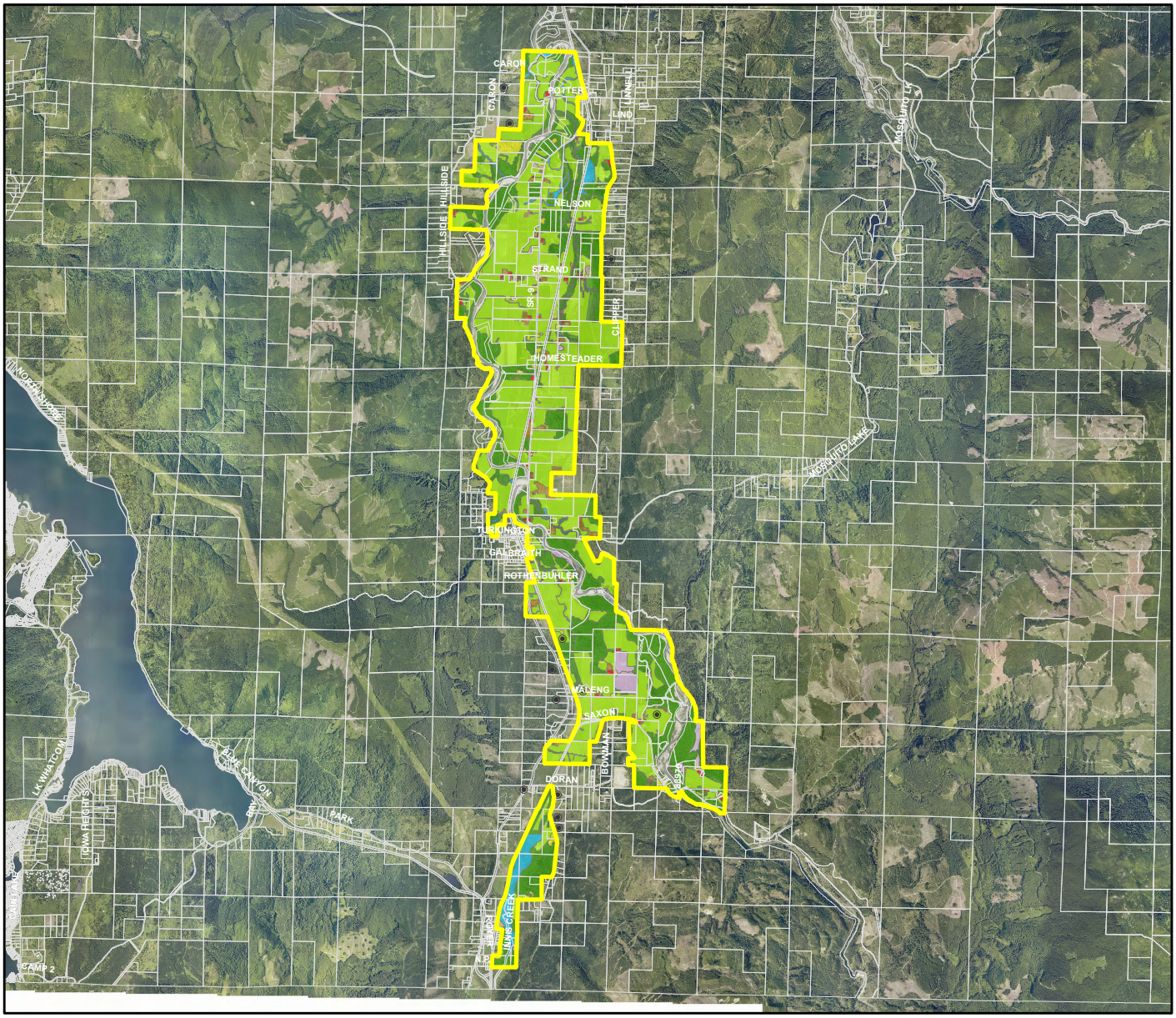


## Legend

AG Zone -5,937 Ac.

**Land Use - 2016 (Change from 2004 in Italics)**

- Fallow - 11 ac. ***(6 ac.)***
- Farmland - 3,312 ac. ***(124 ac.)***
- Farmstead Infrastructure - 124 ac. ***(7 ac.)***
- Farmstead SFR - 68 ac. ***(0 ac.)***
- *Single Family Residential - 72 ac. ***(2 ac.)***
- Multi/Mobile Home - 0 ac. ***(0 ac.)***
- Utility/Transp/Public/Comm - 22 ac. ***(0 ac.)***
- Vacant - 75 ac. ***(57 ac.)***
- Forest - 2,034 ac. ***(64 ac.)***
- Water Course - 219 ac. ***(0 ac.)***
- Quarry - 0 ac.***(0 ac.)***

◉ New Single Family Res. (SFR) Permits 2000-2018 ***(3)***

**Residential not associated with farming operation*

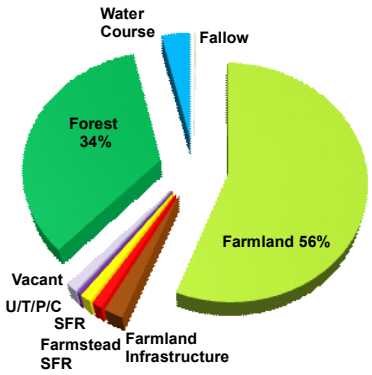


USE OF WHATCOM COUNTY'S GIS DATA IMPLIES THE USER'S AGREEMENT WITH THE FOLLOWING STATEMENT:

Whatcom County disclaims any warranty of merchantability or warranty of fitness of this map for any particular purpose, either express or implied. No representation or warranty is made concerning the accuracy, currency, completeness or quality of data depicted on this map. Any user of this map assumes all responsibility for use thereof, and further agrees to hold Whatcom County harmless from and against any damage, loss, or liability arising from any use of this map.

0 1,450 2,900 5,800 8,700 11,600 Feet

Geographic Information System
WHATCOM COUNTY
WASHINGTON
2019

# South Fork AG Zone

**Map 2**

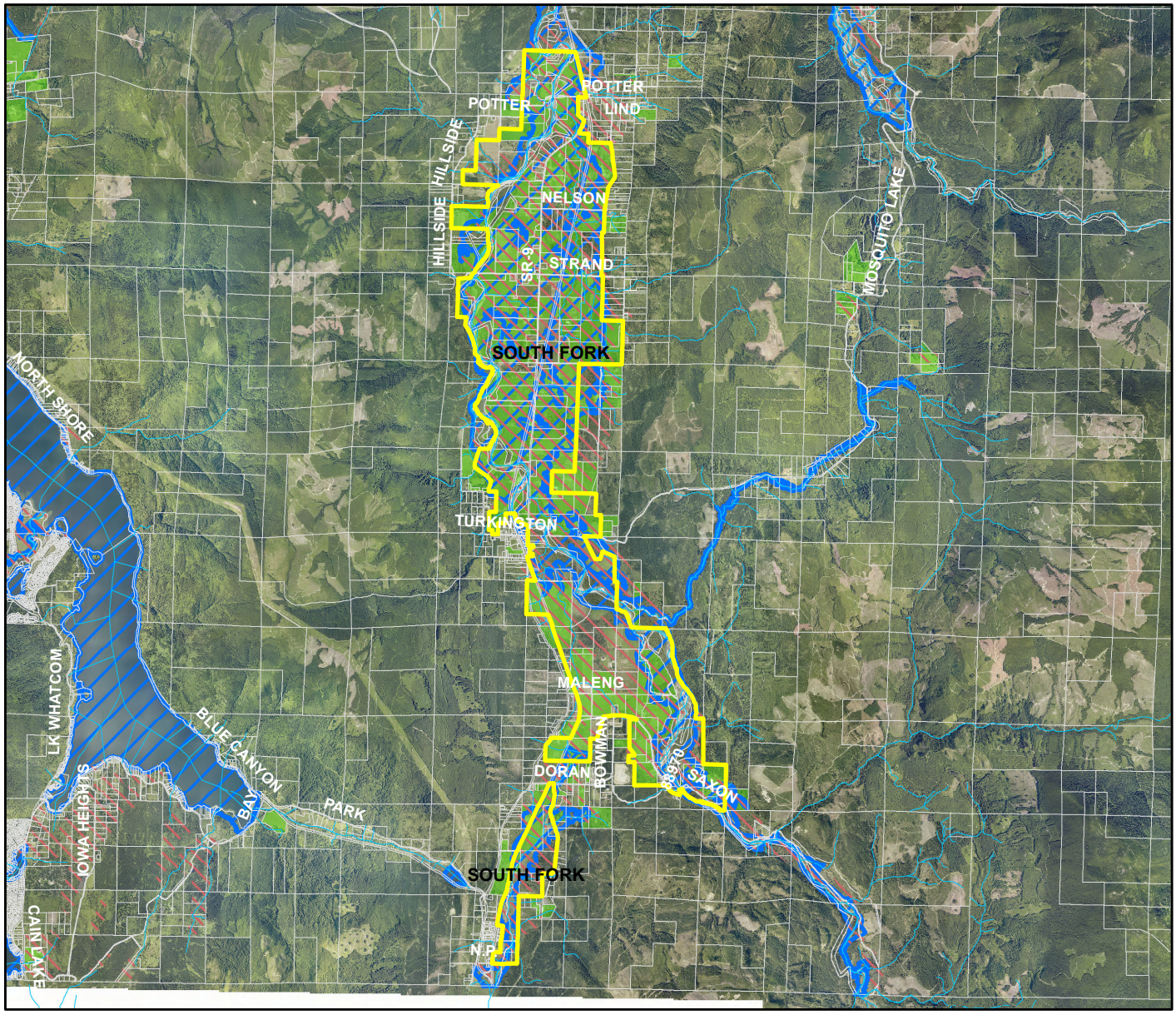


## Legend

- South Fork AG Zone Boundary - 5,937 Ac.
- PDR Purchases - 0 ac.
- APO Soils - SSURGO - 6,693 ac.
- FEMA 100 yr. Floodplain - 71% of Area
- OSAG - Open Space Ag. Taxation - 66% of Area

**WDFW Priority Habitats & Species 2017**

Fish Bearing Streams - 37.3 miles

Bald Eagle, Oregon Spotted Frog, Marbled Murrelet, Black Swift, Tailed Frog, Elk

**WSDA Crop Type 2017**

| | |
|---|---|
| Hay/Silage - 1,397 ac. | Berry - 65 ac. |
| Cereal Grain - 592 ac. | Commercial Trees - 63 ac. |
| Other - 170 ac. | |

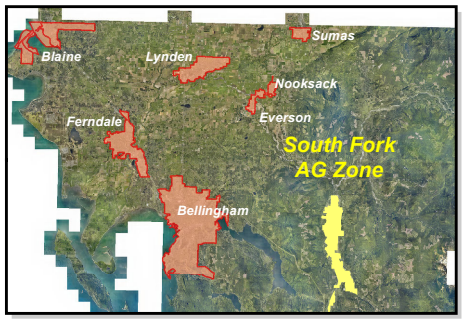


USE OF WHATCOM COUNTY'S GIS DATA IMPLIES THE USER'S AGREEMENT WITH THE FOLLOWING STATEMENT:

Whatcom County disclaims any warranty of merchantability or warranty of fitness of this map for any particular purpose, either express or implied. No representation or warranty is made concerning the accuracy, currency, completeness or quality of data depicted on this map. Any user of this map assumes all responsibility for use thereof, and further agrees to hold Whatcom County harmless from and against any damage, loss, or liability arising from any use of this map.

0 0.3 0.6 1.2 1.8 2.4 Miles

Geographic Information System
WHATCOM COUNTY
WASHINGTON
2019

# South Lynden AG Zone

***Map 1***

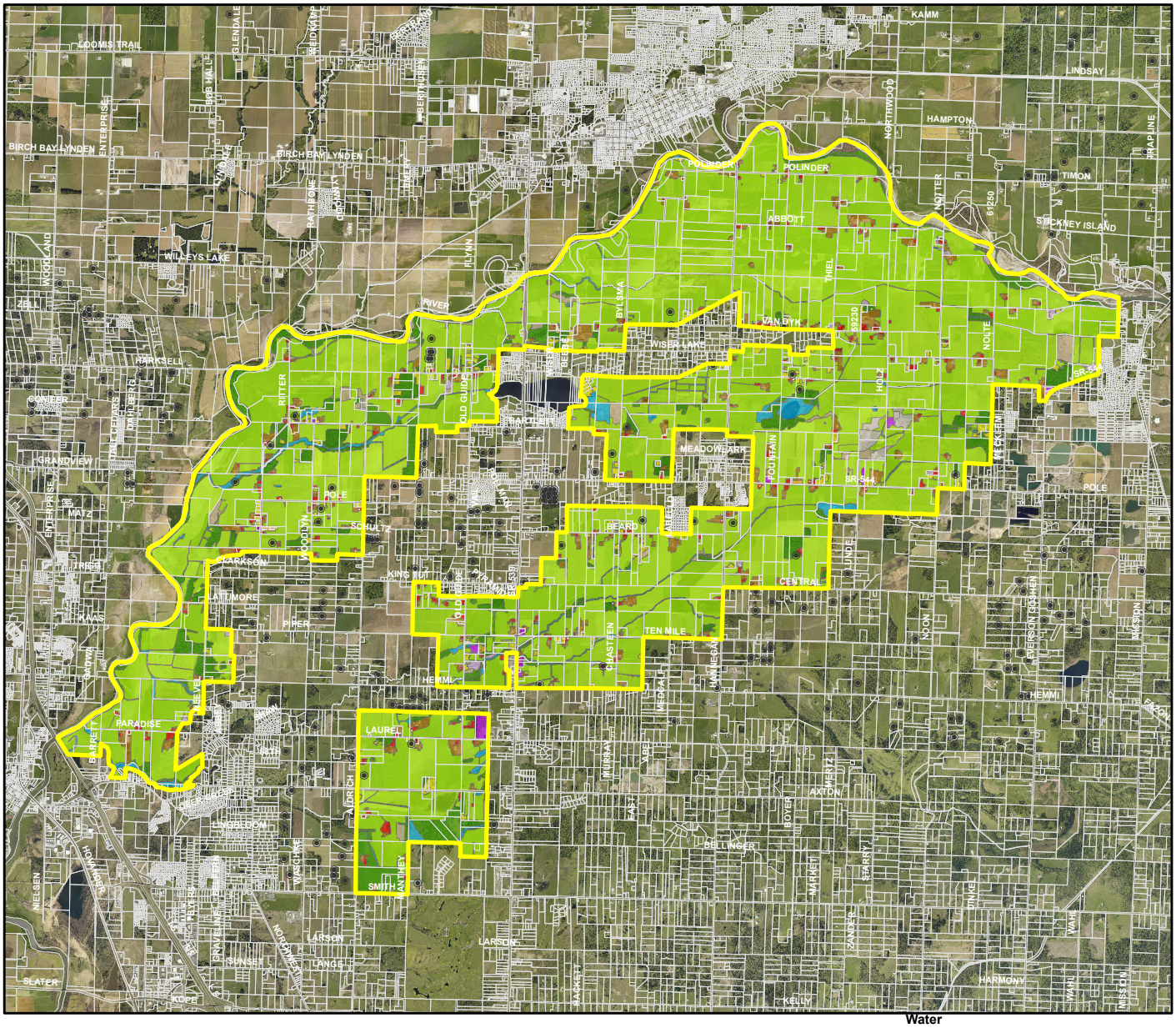


## Legend

AG Zone - 15,351 Ac.

**Land Use - 2016 (Change from 2004 in Italics)**

- Fallow - 166 ac. ***(32 ac.)***
- Farmland - 12,330 ac. ***(242 ac.)***
- Farmstead Infrastructure - 570 ac. ***(20 ac.)***
- Farmstead SFR - 260 ac. ***(9 ac.)***
- *Single Family Residential - 239 ac. ***(24 ac.)***
- Multi/Mobile Home - 10 ac. ***(0 ac.)***
- Utility/Transp/Public/Comm - 54 ac. ***(11 ac.)***
- Vacant - 46 ac. ***(1 ac.)***
- Forest - 1,209 ac. ***(147 ac.)***
- Water Course - 407 ac. ***(0 ac.)***
- Quarry - 60 ac.***(0 ac.)***

◉ New Single Family Res. (SFR) Permits 2000-2018 ***(30)***

**Residential not associated with farming operation*

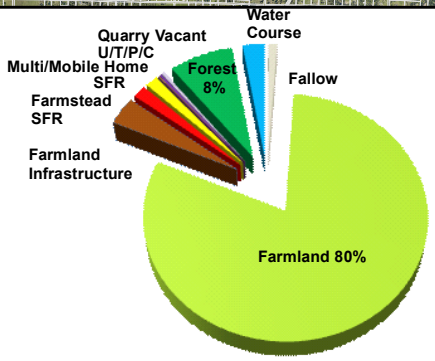


USE OF WHATCOM COUNTY'S GIS DATA IMPLIES THE USER'S AGREEMENT WITH THE FOLLOWING STATEMENT:

Whatcom County disclaims any warranty of merchantability or warranty of fitness of this map for any particular purpose, either express or implied. No representation or warranty is made concerning the accuracy, currency, completeness or quality of data depicted on this map. Any user of this map assumes all responsibility for use thereof, and further agrees to hold Whatcom County harmless from and against any damage, loss, or liability arising from any use of this map.

0 1,250 2,500 5,000 7,500 10,000 Feet

Geographic Information System
WHATCOM COUNTY WASHINGTON
2019

# South Lynden AG Zone

*Map 2*

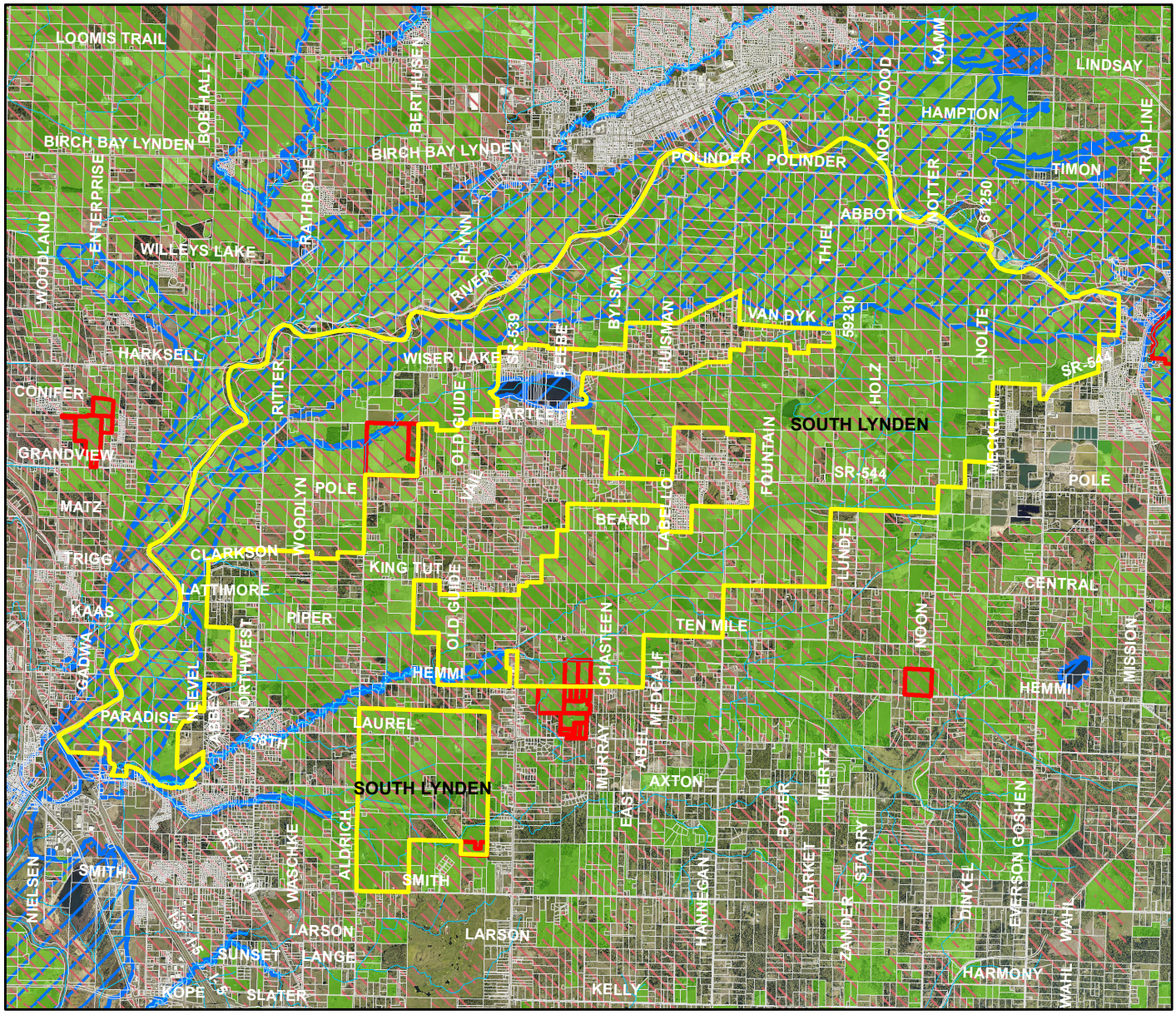


## Legend

- South Lynden AG Zone Boundary - 15,351 Ac.
- PDR Purchases - 200 ac.
- APO Soils - SSURGO - 14,121 ac.
- FEMA 100 yr. Floodplain - 39% of Area
- OSAG - Open Space Ag. Taxation - 90% of Area

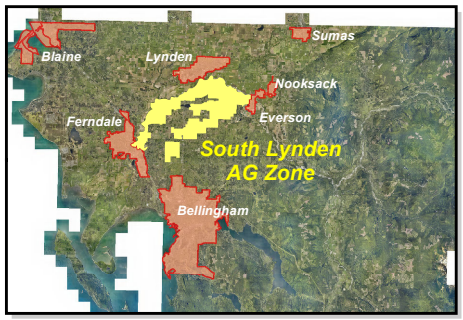


**WDFW Priority Habitats & Species 2017**

Fish Bearing Streams - 59.3 miles

Waterfowl Concentration Area, Trumpeter Swan, Bald Eagle

**WSDA Crop Type 2017**

| | |
|---|---|
| Hay/Silage - 3,680 ac. | Vegetable - 602 ac. |
| Cereal Grain - 3,723 ac. | Nursery - 64 ac. |
| Berry - 2,126 ac. | Orchard - 25 ac. |
| Other - 683 ac. | Commercial Trees - 11 ac. |

USE OF WHATCOM COUNTY'S GIS DATA IMPLIES THE USER'S AGREEMENT WITH THE FOLLOWING STATEMENT:

Whatcom County disclaims any warranty of merchantability or warranty of fitness of this map for any particular purpose, either express or implied. No representation or warranty is made concerning the accuracy, currency, completeness or quality of data depicted on this map. Any user of this map assumes all responsibility for use thereof, and further agrees to hold Whatcom County harmless from and against any damage, loss, or liability arising from any use of this map.

0 0.25 0.5 1 1.5 2 Miles

Geographic Information System
WHATCOM COUNTY
WASHINGTON
2019

# Sumas AG Zone

***Map 1***

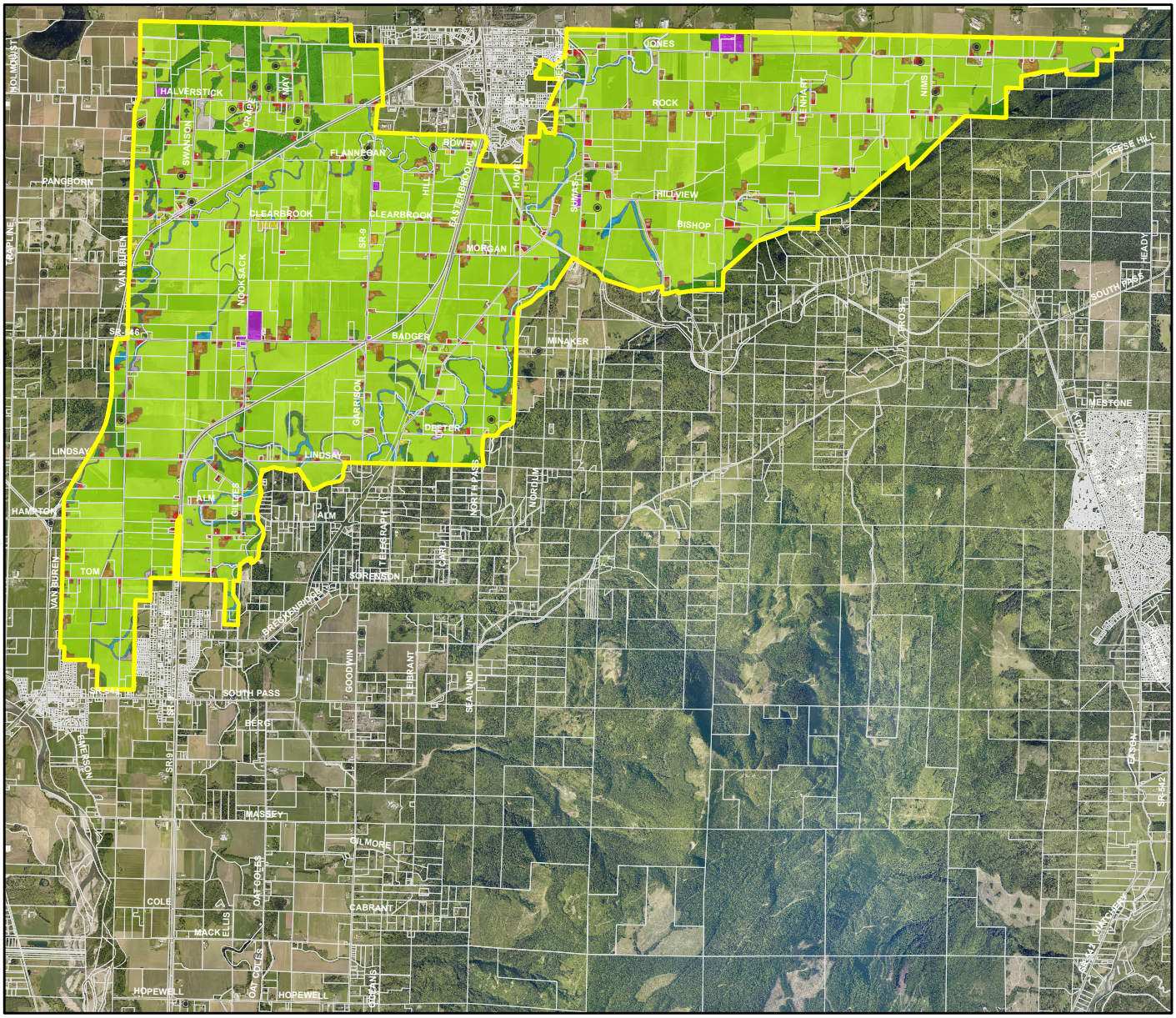


## Legend

AG Zone - 12,316 Ac.

**Land Use - 2016 (Change from 2004 in Italics)**

- Fallow - 55 ac. ***(3 ac.)***
- Farmland - 10,134 ac. ***(59 ac.)***
- Farmstead Infrastructure - 522 ac. ***(16 ac.)***
- Farmstead SFR - 228 ac. ***(10 ac.)***
- *Single Family Residential - 68 ac. ***(8 ac.)***
- Multi/Mobile Home - 5 ac. ***(0 ac.)***
- Utility/Transp/Public/Comm - 64 ac. ***(1 ac.)***
- Vacant - 16 ac. ***(2 ac.)***
- Forest - 861 ac. ***(25 ac.)***
- Water Course - 344 ac. ***(0 ac.)***
- Quarry - 22 ac.***(0 ac.)***

◉ New Single Family Res. (SFR) Permits 2000-2018 ***(22)***

**Residential not associated with farming operation*

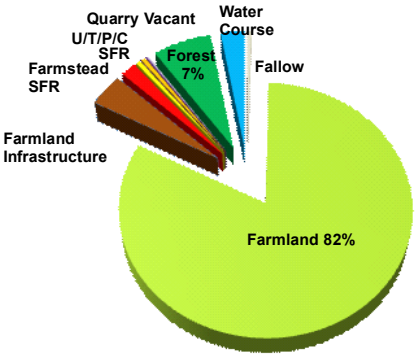


USE OF WHATCOM COUNTY'S GIS DATA IMPLIES THE USER'S AGREEMENT WITH THE FOLLOWING STATEMENT:

Whatcom County disclaims any warranty of merchantability or warranty of fitness of this map for any particular purpose, either express or implied. No representation or warranty is made concerning the accuracy, currency, completeness or quality of data depicted on this map. Any user of this map assumes all responsibility for use thereof, and further agrees to hold Whatcom County harmless from and against any damage, loss, or liability arising from any use of this map.

0 1,100 2,200 4,400 6,600 8,800 Feet

Geographic Information System
WHATCOM COUNTY
WASHINGTON
2019

# Sumas AG Zone

***Map 2***

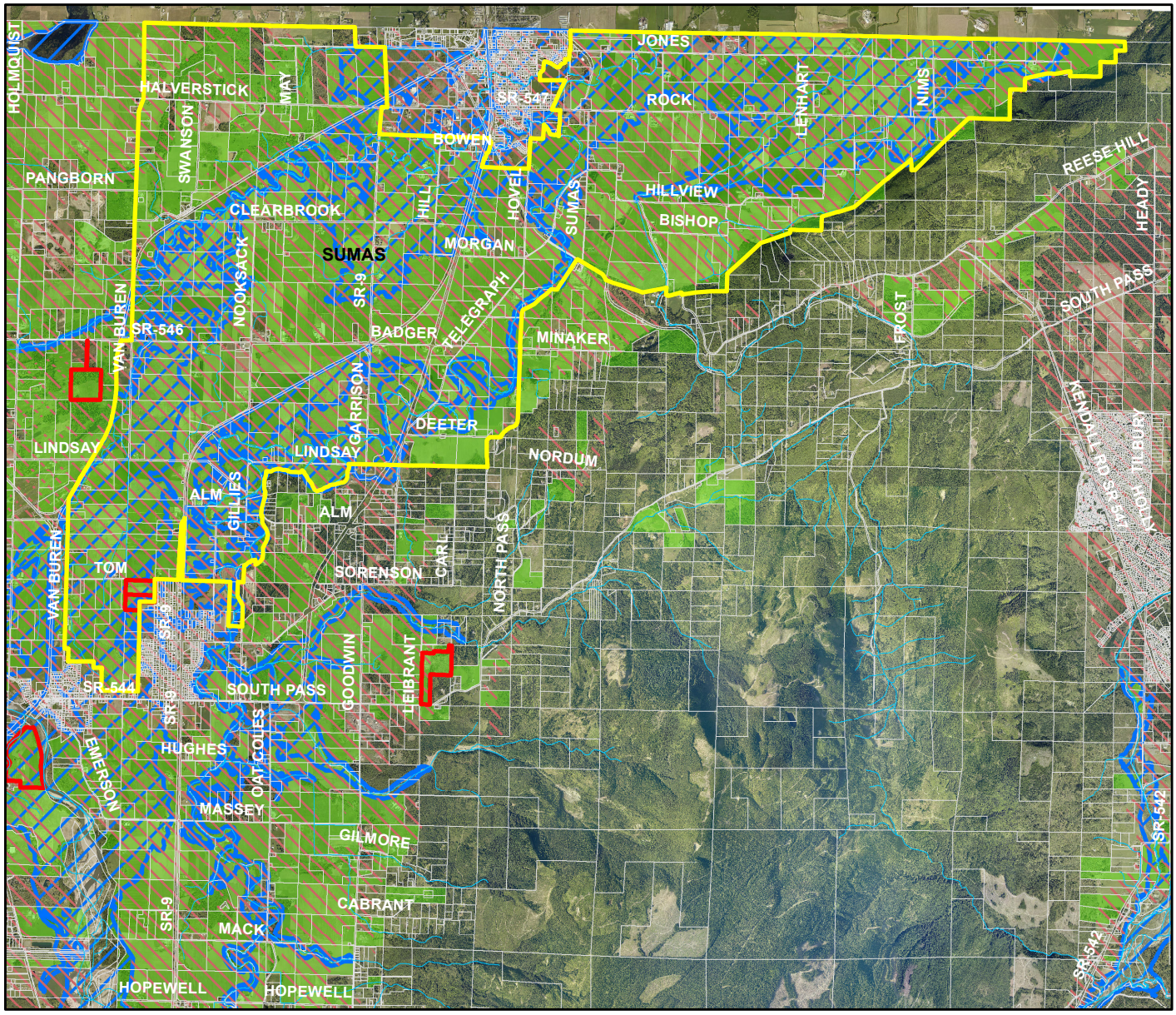


## Legend

- Sumas AG Zone Boundary - 12,316 Ac.
- PDR Purchases - 34 ac.
- APO Soils - SSURGO - 11,597 ac.
- FEMA 100 yr. Floodplain - 48% of Area
- OSAG - Open Space Ag. Taxation - 91% of Area

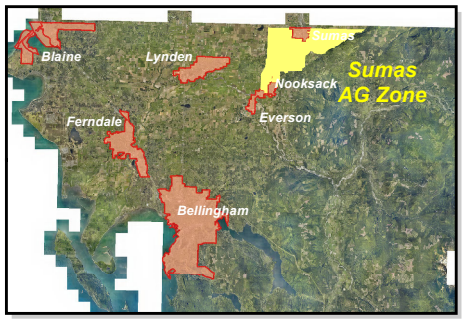


**WDFW Priority Habitats & Species 2017**

Fish Bearing Streams - 48.9 miles

Peregrine Falcon, Trumpeter Swan,
Bald Eagle, Band Tailed Pigeon

**WSDA Crop Type 2017**

Commercial Trees - 14 ac.
Berry - 1,773 ac.
Vegetable - 50 ac.
Hay/Silage - 3,459 ac.
Other - 109 ac.
Cereal Grain - 3,715 ac.
Turfgrass - 120 ac.

USE OF WHATCOM COUNTY'S GIS DATA IMPLIES THE USER'S AGREEMENT WITH THE FOLLOWING STATEMENT:

Whatcom County disclaims any warranty of merchantability or warranty of fitness of this map for any particular purpose, either express or implied. No representation or warranty is made concerning the accuracy, currency, completeness or quality of data depicted on this map. Any user of this map assumes all responsibility for use thereof, and further agrees to hold Whatcom County harmless from and against any damage, loss, or liability arising from any use of this map.

0 0.225 0.45 0.9 1.35 1.8 Miles

Geographic Information System
WHATCOM COUNTY
WASHINGTON
2019