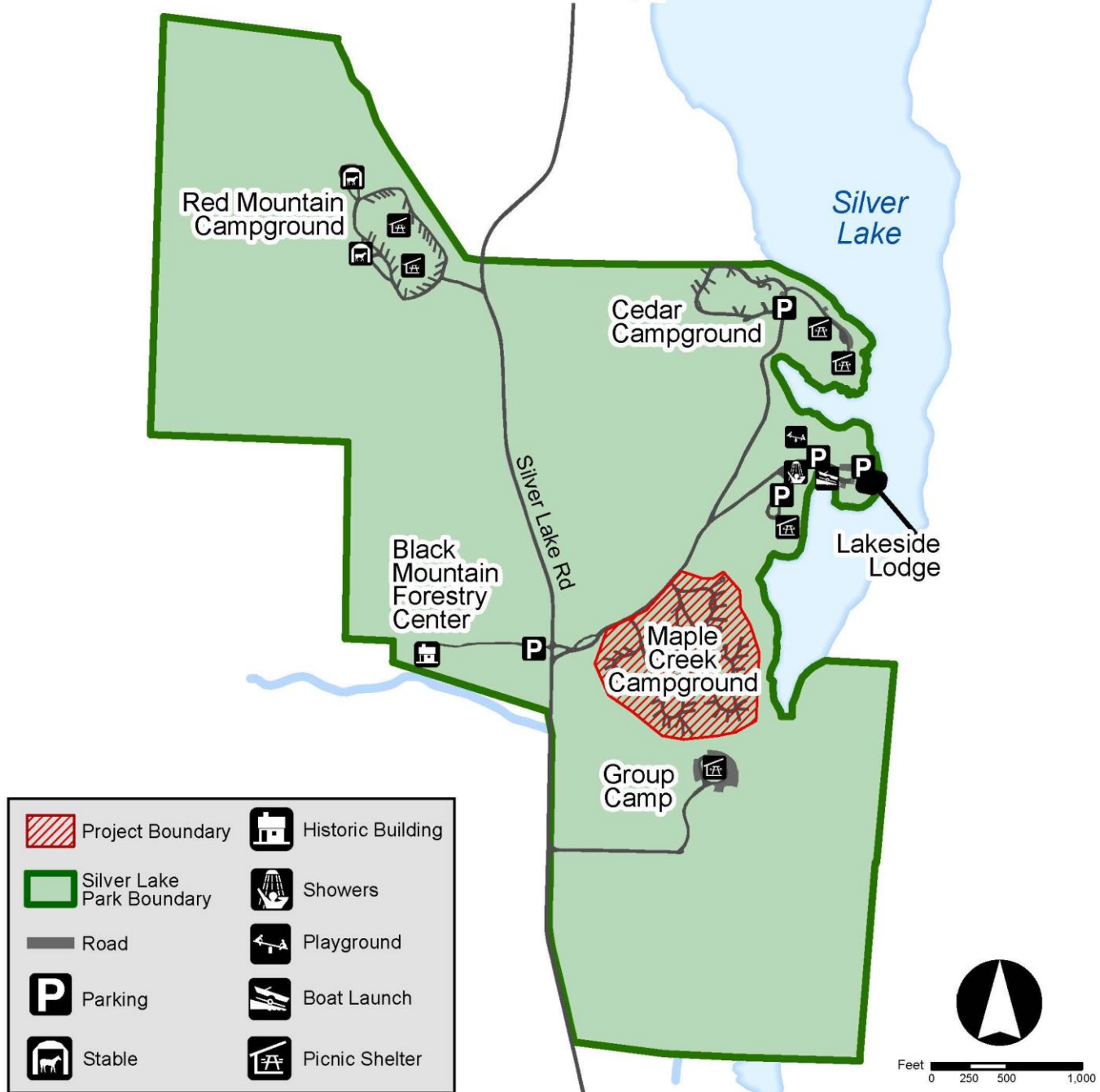
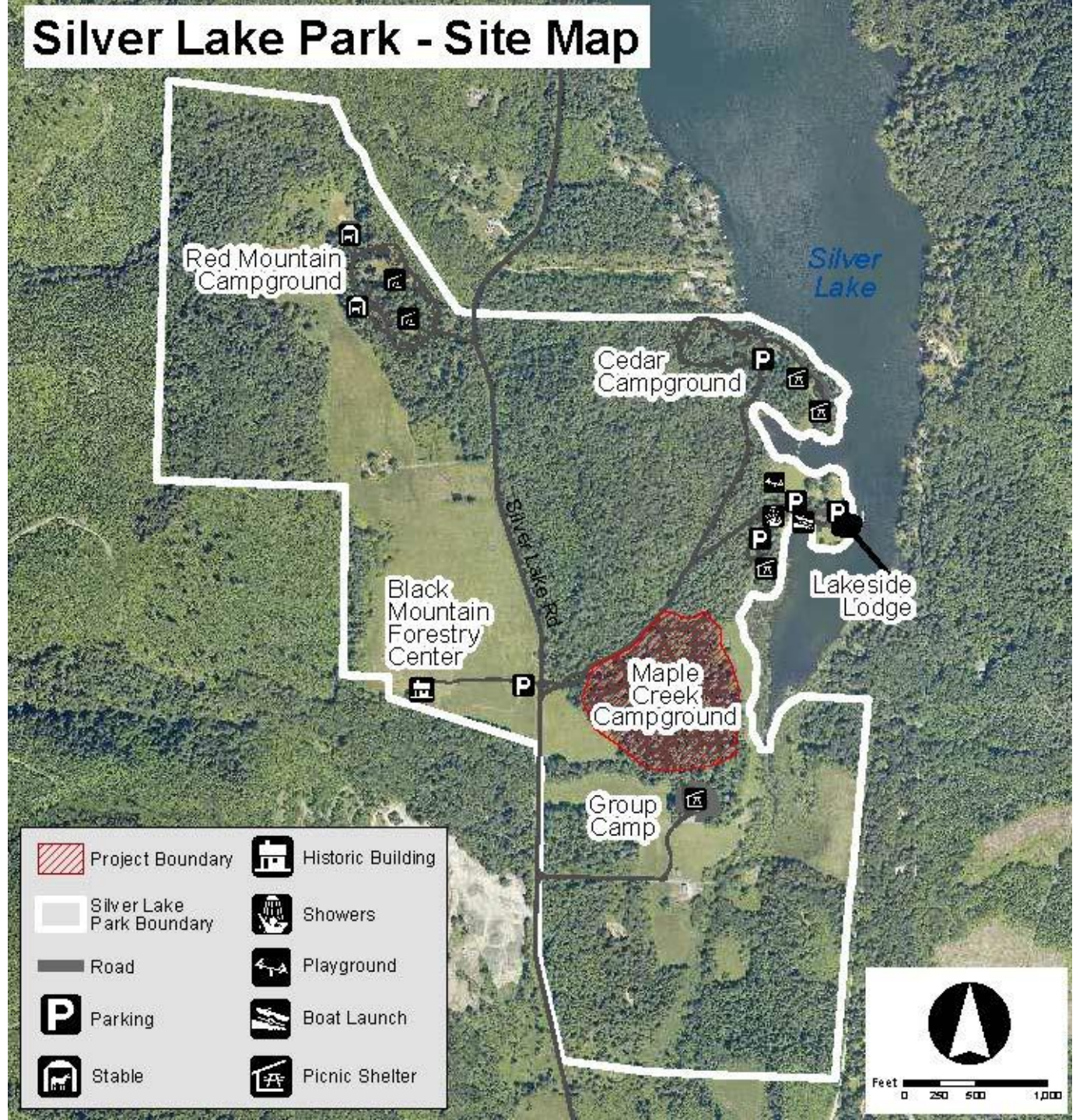


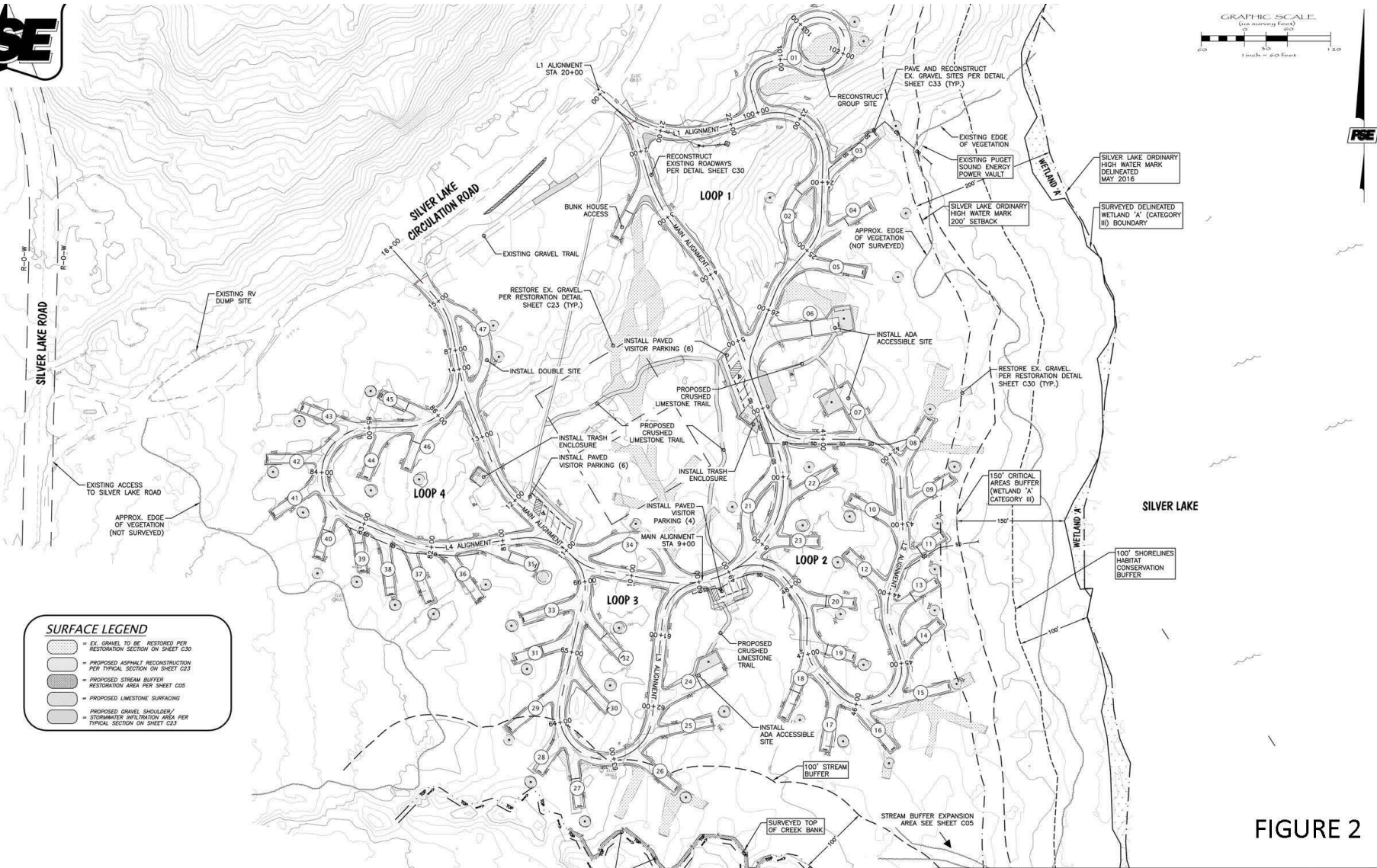
# Silver Lake Park - Site Map

FIGURE 1



# Silver Lake Park - Site Map





**SURFACE LEGEND**

- EX GRAVEL TO BE RESTORED PER RESTORATION SECTION ON SHEET C30
- PROPOSED ASPHALT RECONSTRUCTION PER TYPICAL SECTION ON SHEET C23
- PROPOSED STREAM BUFFER RESTORATION AREA PER SHEET C05
- PROPOSED LIMESTONE SURFACING
- PROPOSED GRAVEL SHOULDER/STORMWATER INFILTRATION AREA PER TYPICAL SECTION ON SHEET C23

FIGURE 2

FIELD BOOK	TRM. No.	LOCATION	ELEV.	DATE	BY	ISSUE DESCRIPTION	DATE
DESIGN: FB 576.01						ISSUE QUANTITY	FEB. 16, 2019
STARTING:						NO. SET DRAWINGS	MAR. 6, 2019
ASSEMBLY:							

REV.	DATE	REVISION DESCRIPTION	BY	NO.	ISSUE DESCRIPTION	DATE

**SILVER LAKE PARK  
 MAPLE CREEK CAMPGROUND  
 ROADWAY MAINTENANCE & IMPROVEMENT DRAWINGS**

**OVERALL SITE PLAN**

JOB No. 2014190  
 SHEET  
 OF

WHATCOM COUNTY  
 PARKS AND RECREATION  
 3373 MT. BAKER HIGHWAY  
 BELLINGHAM, WA 98226  
 360-733-9300