



# Whatcom County

COUNTY COURTHOUSE  
311 Grand Avenue, Ste #105  
Bellingham, WA 98225-4038  
(360) 778-5010

## Agenda Bill Master Report

File Number: AB2020-064

---

<b>File ID:</b>	AB2020-064	<b>Version:</b>	1	<b>Status:</b>	Adopted
<b>File Created:</b>	01/28/2020	<b>Entered by:</b>	LCumming@co.whatcom.wa.us		
<b>Department:</b>	Public Works Department	<b>File Type:</b>	Ordinance Requiring a Public Hearing		
<b>Assigned to:</b>	Council			<b>Final Action:</b>	07/07/2020
<b>Agenda Date:</b>	07/07/2020			<b>Enactment #:</b>	ORD 2020-037

---

Primary Contact Email: sdraper@co.whatcom.wa.us

**TITLE FOR AGENDA ITEM:**

Ordinance finalizing a revised system of assessment for Drainage Improvement District No. 5

**SUMMARY STATEMENT OR LEGAL NOTICE LANGUAGE:**

This ordinance would adopt a revised system of assessment to provide revenue for Drainage Improvement District No. 5. The revised system of assessment is similar to the current system but is based on more accurate base mapping and utilizes automated routines to reduce the potential for errors. The District Supervisors set the final assessment amount to be collected for the district

**HISTORY OF LEGISLATIVE FILE**

---

<b>Date:</b>	<b>Acting Body:</b>	<b>Action:</b>	<b>Sent To:</b>
02/11/2020	Council	INTRODUCED FOR PUBLIC HEARING	Council
		Aye: 7 Browne, Buchanan, Byrd, Donovan, Frazey, Elenbaas, and Kershner	
		Nay: 0	
		Absent: 0	
07/07/2020	Council	ADOPTED	
		Aye: 6 Browne, Buchanan, Byrd, Donovan, Frazey, and Elenbaas	
		Nay: 0	
		Absent: 1 Kershner	

---

**Attachments:** Staff Memo, Proposed ordinance

**ORDINANCE NO. 2020-037**

**FINALIZING A REVISED SYSTEM OF ASSESSMENT FOR DRAINAGE IMPROVEMENT DISTRICT NO. 5**

**WHEREAS**, the governing body of Drainage Improvement District No. 5, at their meeting held on June 14, 2018 for said District, supported revising the system of assessment for said District to improve the accuracy and equity of assessments; and

**WHEREAS**, a revised preliminary system of assessment for Drainage Improvement District No. 5 has been prepared by the County Engineer (see attached) and public notice has been provided, as required by RCW 85.38.160 (2); and

**WHEREAS**, said system of assessment will improve the accuracy and equity of assessments; and

**WHEREAS**, said system of assessment will improve efficiency by enabling the automation of the annual assessment roll generation process; and

**WHEREAS**, a public hearing on said system of assessment was scheduled for and held on March 24, 2020;


**NOW, THEREFORE, BE IT ORDAINED** by the Whatcom County Council that the system of assessment for Drainage Improvement District No. 5, prepared by the County Engineer and/or changed by the County Council, is just and equitable. Accordingly, the system of assessment, as attached, is hereby approved and finalized and the assessments set forth are hereby levied for each parcel of land in said District; provided that any parcel assessment that is less than the cost of billing and collection shall be cancelled if no other tax, fee, or assessment is levied against the parcel. Initially, the cost of billing and collection shall be deemed to be one dollar (\$1.00) with any increase subject to agreement of the County Treasurer and County Engineer.

**ADOPTED** this 7th day of July, 2020.


ATTEST:

  
Dana Brown-Davis, Clerk of the Council


APPROVED AS TO FORM:

  
Civil Deputy Prosecutor

WHATCOM COUNTY COUNCIL  
WHATCOM COUNTY, WASHINGTON

  
Barry Buchanan, Council Chair

WHATCOM COUNTY EXECUTIVE  
WHATCOM COUNTY, WASHINGTON

  
Satpal Singh Sidhu, County Executive

(X) Approved ( ) Denied  
Date Signed: 07-13-2020

1  
2  
3  
4  
5  
6  
7  
8  
9  
10  
11  
12  
13  
14  
15  
16  
17  
18  
19  
20  
21  
22  
23  
24  
25  
26  
27  
28  
29  
30  
31  
32  
33  
34  
35  
36  
37  
38  
39  
40  
41  
42  
43  
44  
45  
46  
47  
48  
49  
50  
51

# ATTACHMENT

## DRAINAGE IMPROVEMENT DISTRICT NO. 5 PROPOSED SYSTEM OF ASSESSMENT

count	prop_id	geo_id	title_owner_name	title_owner_city	title_owner_state	title_owner_zip	title_owner_country	Assessed Acres (1 Ac./Min.)	Average Benefit Zone (Acres)	Proposed Basis	Proposed Fee (Per 1K)
1	89092	3902010150450000	DARIN T & RENE A VANDERPOL	LYNDEN	WA	98264-9660	US	4.89	0.32	1.54	1.31
2	89093	3902010151300000	SERGEY & OLGA LITOVCHENKO	FERNDAL	WA	98248-8746	US	5.00	0.67	3.33	2.83
3	89095	3902010152150000	SERGEY & OLGA LITOVCHENKO	FERNDAL	WA	98248-8746	US	5.00	0.84	4.21	3.58
4	89096	3902010264680000	JASPAL S & NAGINDER K NIJJAR	SURREY BC V4N 3H5	WA		CAN	11.25	0.18	2.03	1.73
5	89097	3902010330240000	JAYSON P & E GRACE THOERNER	LYNDEN	WA	98264-9660	US	1.38	0.14	0.20	0.17
6	89099	3902010387160000	ALFRED B & DEBORAH A PRICE	LYNDEN	WA	98264-9660	US	10.16	0.63	6.37	5.41
7	89100	3902010400060000	STEVEN J & STEPHANIE JOOSTENS	LYNDEN	WA	98264-9660	US	2.29	0.35	0.81	0.69
8	89101	3902010460240000	DAVID A HARBST	LYNDEN	WA	98264-9660	US	1.00	0.10	0.10	0.09
9	89102	3902010550210000	JUDY A FISON	LYNDEN	WA	98264-9660	US	1.00	0.10	0.10	0.08
10	89104	3902010575110000	BRENNAN HULEATT & JIM HULEATT	FERNDAL	WA	98248-9462	US	1.00	0.10	0.10	0.08
11	89105	3902010705070000	JIM & STACY HULEATT & BRENNAN HULEATT	LYNDEN	WA	98264-9455	US	1.00	0.10	0.10	0.08
12	89107	3902010721500000	JUDY A FISON	LYNDEN	WA	98264-9660	US	22.61	0.37	8.44	7.17
13	89109	3902010730150000	JUDY A FISON	LYNDEN	WA	98264-9660	US	1.00	0.10	0.10	0.08
14	89110	3902010840160000	CRAIG E SUTTER	LYNDEN	WA	98264-9660	US	1.00	0.10	0.10	0.08
15	89111	3902010844340000	CMF FARMING PROPERTIES LLC	LYNDEN	WA	98264-9728	US	24.24	0.49	11.98	10.18
16	89112	3902010885070000	STEPHAN R & JAMIE L SMITH	FERNDAL	WA	98248-9462	US	1.63	0.10	0.16	0.14
17	89116	3902011131610000	DEWILDE'S PROPERTIES LLC	LYNDEN	WA	98264-9631	US	8.74	0.17	1.46	1.24
18	89117	3902011132180000	DEWILDE'S PROPERTIES LLC	CUSTER	WA	98240-9245	US	3.13	0.51	1.59	1.35
19	89120	3902011304960000	JOHN & JOANNE ODENS	FERNDAL	WA	98248-9462	US	3.80	0.17	0.64	0.54
20	89121	3902011491080000	390 W POLE RD LLC	CUSTER	WA	98240	US	15.00	0.07	1.00	0.85
21	89125	3902011564680000	WILLIAM T & RONDA R WEBBER	FERNDAL	WA	98248-9466	US	6.51	0.57	3.74	3.17
22	89128	3902011801080000	360 W POLE RD LLC	CUSTER	WA	98240	US	15.00	0.06	0.95	0.81
23	89130	3902011825200000	HOME STAND LLC	BELLINGHAM	WA	98226-9760	US	1.00	0.20	0.20	0.17
24	89132	3902012002140000	DEWILDE'S PROPERTIES LLC	CUSTER	WA	98240-9245	US	9.77	0.20	1.98	1.68
25	89140	3902012362480000	DAVID D KLEIN	LYNDEN	WA	98264-9436	US	4.78	0.21	0.99	0.84
26	89141	3902012475160000	RONALD E & MARINA R WELCH	FERNDAL	WA	98248-9466	US	2.62	0.37	0.97	0.82
27	89145	3902012542730000	TYLER D & KATIE J VOIGHT	LYNDEN	WA	98264-9436	US	1.00	0.50	0.50	0.42
28	89150	3902012762550000	TOM & MARTHA MAUTING	LYNDEN	WA	98264-9402	US	1.00	0.20	0.20	0.17
29	89151	3902012717770000	GERRIT J & RENA M KNIBBE	LYNDEN	WA	98264-9436	US	1.00	0.19	0.19	0.16
30	89152	3902012774780000	STANLEY D & HARRIET R DEWAARD	FERNDAL	WA	98248-9482	US	4.25	0.80	3.38	2.88
31	89154	3902012791940000	JOEL M & RUTH DEWAARD	LYNDEN	WA	98264-9436	US	1.00	0.20	0.20	0.17
32	89155	3902012792040000	WILLIAM A CASE	LYNDEN	WA	98264-9436	US	1.00	0.20	0.20	0.17
33	89158	3902012851350000	LARRY E & HEIDI I CHERVENOCK	LYNDEN	WA	98264-9015	US	1.37	0.12	0.17	0.15
34	89160	3902012864540000	TERRY K & KAREN L DE WAARD	FERNDAL	WA	98248-9421	US	6.96	0.91	6.30	5.36
35	89164	3902012912200000	CRAIG BRUNER	LYNDEN	WA	98264-9402	US	5.59	0.25	1.42	1.21
36	89165	3902012912760000	MOLLY JO MCGHEE	LYNDEN	WA	98264-9402	US	1.00	0.20	0.20	0.17
37	89171	3902012951540000	DAVID N & KRISTIN M SUPRAK	LYNDEN	WA	98264-9436	US	3.05	0.20	0.61	0.52
38	89172	3902012952550000	TERRY & RENEE DAWN	LYNDEN	WA	98264-9402	US	1.00	0.20	0.20	0.17
39	89177	3902013052550000	GALEN R GREEN	BELLINGHAM	WA	98264-9402	US	1.00	0.20	0.20	0.17
40	89181	3902013202360000	CRAIG BRUNER	LYNDEN	WA	98264-9402	US	1.00	0.24	0.24	0.17
41	89182	3902013202550000	JAMES E JEWELL & TIMOTHY C & TRACY L LEWIS	LYNDEN	WA	98264-9402	US	1.00	0.20	0.20	0.17
42	89186	3902013324360000	JOE & HENRIETTA DE WAARD	FERNDAL	WA	98248-9482	US	47.93	0.88	42.22	35.87
43	89199	3902013423600000	ROBERT L SEAMAN	LYNDEN	WA	98264-9402	US	1.00	0.22	0.22	0.18
44	89200	3902013422550000	KENNETH L & WENDY E THORBERRY	LYNDEN	WA	98264-9402	US	1.00	0.20	0.20	0.17
45	89208	3902013731400000	SCOTT & KARIE BROWN	LYNDEN	WA	98264-9240	US	5.10	0.22	1.12	0.95
46	89217	3902013895110000	JOE DEWAARD	FERNDAL	WA	98248-9482	US	2.00	1.00	2.00	1.70
47	89218	3902013932450000	STEPHEN J & SARA L BERNARDY	LYNDEN	WA	98264-9402	US	1.28	0.20	0.26	0.22
48	89221	3902014052450000	KEN BERNARDY	LYNDEN	WA	98264-9402	US	1.32	0.24	0.81	0.69
49	89222	3902014055030000	RYAN & SARAH HOLEWINSKI	FERNDAL	WA	98248-9482	US	1.00	0.81	0.81	0.69
50	89223	3902014132810000	WILLIAM C & CATHY L HUMPHREY	LYNDEN	WA	98264-9485	US	1.01	0.20	0.20	0.17
51	89226	3902014133130000	WILLIAM C & CATHY L HUMPHREY	LYNDEN	WA	98264-9485	US	1.85	0.20	0.37	0.31

**DRAINAGE IMPROVEMENT DISTRICT NO. 5  
PROPOSED SYSTEM OF ASSESSMENT**

count	prop_id	geo_id	title_owner_name	title_owner_address	title_owner_city	title_owner_state	title_owner_zip	title_owner_country	Assessed Acres (1 Ac./Min.)	Average Benefit Zone (Acres)	Proposed Basis	Proposed Fee (Per 1K)
52	89228	3902014142520000	ALFREDO & TAMERA L CHAVARRIA	189 W BARTLETT RD	LYNDEN	WA	98264-9485	US	1.82	0.25	0.45	0.38
53	89231	3902014151400000	RONALD W & KELLI L BECK	6964 EDIN FARMS LN	LYNDEN	WA	98264-9240	US	5.03	0.11	0.55	0.47
54	89233	3902014165080000	ANDREW M & DONNA NORSTADT	195 W WISER LAKE RD	FERNDALE	WA	98248-9421	US	1.00	0.81	0.81	0.68
55	89235	3902014171970000	MEGAN L RONIS & CHRIS K WICKHAM	156 HERITAGE LN	LYNDEN	WA	98264-9237	US	5.06	0.38	1.94	1.64
56	89238	3902014255100000	DAVID A & KAY L PORTER	181 W WISER LAKE RD	FERNDALE	WA	98248-9421	US	1.00	0.86	0.86	0.73
57	89242	3902014335220000	BLAINE E BRAMBLE	7250 W WISER LK CT	FERNDALE	WA	98248	US	1.22	0.94	1.15	0.98
58	89244	3902014363590000	JAMES E & CAROL J VANDENBERG 50% & ROBIN V/ 171 W BARTLETT RD	7190 WISER REACH LN	LYNDEN	WA	98264-9485	US	1.00	0.40	0.40	0.34
59	89245	3902014383790000	MICHAEL & SARAH MCEVOY	163 W BARTLETT RD	LYNDEN	WA	98264-9485	US	1.00	0.25	0.25	0.21
60	89246	3902014453590000	JOHN BERENDSEN	163 W BARTLETT RD	LYNDEN	WA	98264-9402	US	1.00	0.36	0.36	0.31
61	89247	3902014463790000	WADE N & TRINA R GARDNER	7182 WISER REACH LN	LYNDEN	WA	98264-9821	US	1.00	0.21	0.21	0.18
62	89248	3902014465220000	BUD R & LINDA A BURGESS FAMILY TRUST/TR	7256 W WISER LAKE CT	FERNDALE	WA	98248-9856	US	1.23	0.93	1.14	0.97
63	89257	3902014553590000	JOHN BERENDSEN	163 W BARTLETT RD	LYNDEN	WA	98264-9402	US	1.00	0.40	0.40	0.34
64	89258	3902014562410000	CORY B & JULIE A FEENSTRA	159 W BARTLETT RD	LYNDEN	WA	98264-9485	US	1.87	0.40	0.75	0.64
65	89263	3902014563790000	KIRK & HEIDI RENSINK	7174 WISER REACH LN	LYNDEN	WA	98264-9821	US	1.00	0.20	0.20	0.17
66	89266	3902014603450000	LANDO LLC	7157 GUIDE MERIDIAN RD	LYNDEN	WA	98264-9213	US	3.91	0.20	0.78	0.66
67	89267	3902014603500000	WISER REACH & SCHOLTEN SHORES OWNERS ASSC 161 TWINBERRY CT	7101 WISER REACH LN	LYNDEN	WA	98264-9821	US	1.00	0.20	0.20	0.17
68	89273	3902014613080000	KENNETH C TIMLICK	7109 WISER REACH LN	LYNDEN	WA	98264-9821	US	1.00	0.20	0.20	0.17
69	89274	3902014613180000	DAVID A & COLLEEN E COOK	7115 WISER REACH LN	LYNDEN	WA	98264-9821	US	1.00	0.20	0.20	0.17
70	89275	3902014613280000	GATLIN K & ERICA C MCCONNELL	275 W MABERRY DR	LYNDEN	WA	98264-9346	US	1.00	0.20	0.20	0.17
71	89276	3902014613380000	TERENCE & SHARON ENGELS	600 STEWART ST STE 1300	SEATTLE	WA	98101-1255	US	6.77	0.89	6.01	5.11
72	89279	3902014634230000	HOMESTEAD NW DEV CO	PO BOX 908	LYNDEN	WA	98264-9808	US	1.43	0.23	0.33	0.28
73	89280	3902014652810000	LAMBERT M STRENGTHOLT	401 S 17TH ST	LYNDEN	WA	98264-2068	US	19.55	0.05	1.05	0.89
74	89284	3902014681270000	VIOLET E VANDERWOUDE	7029 GUIDE MERIDIAN RD	LYNDEN	WA	98264-9669	US	5.49	0.14	0.79	0.67
75	89285	3902014681800000	HI DEF PROPERTIES LLC	161 TWINBERRY CT	LYNDEN	WA	98264-9808	US	1.00	0.20	0.20	0.17
76	89290	3902014723590000	WISER REACH & SCHOLTEN SHORES OWNERS ASSC 161 TWINBERRY CT	7168 WISER REACH LN	LYNDEN	WA	98264-9808	US	1.00	0.20	0.20	0.17
77	89296	3902014779980000	ALFREDO L & CATHERINE D WRIGHT	7104 WISER REACH LN	LYNDEN	WA	98264-9821	US	1.00	0.43	0.43	0.37
78	89301	3902014803180000	EDWARD G & KIMBERLY J HANSEN	7112 WISER REACH LN	LYNDEN	WA	98264-9821	US	1.00	0.20	0.20	0.17
79	89302	3902014803280000	JAY C & ANDREA C BOYKIN LIVING TRUST/TR	161 TWINBERRY CT	LYNDEN	WA	98264-9821	US	1.00	0.20	0.20	0.17
80	89303	3902014803800000	AMANDA J HAWKINS	164 TWINBERRY CT	LYNDEN	WA	98264-9808	US	1.00	0.20	0.20	0.17
81	89301	3902014803180000	EDWARD G & KIMBERLY J HANSEN	161 TWINBERRY CT	LYNDEN	WA	98264-9821	US	1.00	0.20	0.20	0.17
82	89302	3902014803280000	JAY C & ANDREA C BOYKIN LIVING TRUST/TR	164 TWINBERRY CT	LYNDEN	WA	98264-9808	US	1.00	0.20	0.20	0.17
83	89303	3902014803410000	PATRICIA GALLAGHER-TIDMARSH	140 W BARTLETT RD	LYNDEN	WA	98264-9485	US	1.00	0.25	0.25	0.21
84	89305	3902014813590000	MICHAEL & KIMBERLY BONDS	7160 WISER REACH LN	LYNDEN	WA	98264-9821	US	1.00	0.47	0.47	0.40
85	89306	3902014822800000	ERIC P MARKWOOD & BREAUNA L NILSEN	WASHINGTON STATE DEPT OF TRANSPORTATION R 3920 AIRPORT WAY	BELLINGHAM	WA	98226-9159	US	4.48	0.93	4.18	3.55
86	89309	3902014843980000	HARSHMIRAT K & HARVINDER S VIRK	155 W BARTLETT RD	LYNDEN	WA	98264-9485	US	2.00	0.40	0.80	0.68
87	89310	3902014854040000	WASHINGTON STATE DEPT OF TRANSPORTATION R 3920 AIRPORT WAY	161 TWINBERRY CT	LYNDEN	WA	98264-9808	US	1.00	0.20	0.20	0.17
88	89311	3902014872450000	DEREK & MALORIE TJOELKER	158 TWINBERRY CT	LYNDEN	WA	98264-9808	US	1.00	0.20	0.20	0.17
89	89315	3902014933390000	PATRICIA GALLAGHER-TIDMARSH	3191 LAKESHORE RD	BELLINGHAM	WA	98226-1709	US	1.00	0.26	0.26	0.22
90	89316	3902014933600000	PARMDEEP K CHEEMA & PAVANJIT S BAINS JT	3191 LAKESHORE RD	BELLINGHAM	WA	98226-1709	US	1.00	0.20	0.20	0.17
91	89321	3902014952810000	SORENSEN PROPERTIES LLC	PO BOX 983	BELLINGHAM	WA	98248-0983	US	4.14	0.20	0.83	0.70
92	89322	3902015003150000	SORENSEN PROPERTIES LLC	PO BOX 983	FERNDALE	WA	98264-9808	US	1.00	0.20	0.20	0.17
93	89323	3902015023580000	DARYN TROWSE	PO BOX 591	LYNDEN	WA	98264-0591	US	1.00	0.20	0.20	0.17
94	89324	3902015033420000	SPETTEL FAMILY TRUST MICHAEL J & KAREN S SPET 155 TWINBERRY CT	PO BOX 591	LYNDEN	WA	98264-0591	US	1.00	0.24	0.24	0.20
95	89325	3902015052730000	WISER LAKE CHAPEL	PO BOX 591	LYNDEN	WA	98264-0591	US	1.00	0.35	0.35	0.30
96	89329	3902015092810000	WISER LAKE CHAPEL	WASHINGTON STATE DEPT OF TRANSPORTATION R 3920 AIRPORT WAY	BELLINGHAM	WA	98226-9159	US	1.55	0.70	1.08	0.92
97	89330	3902015133770000	WASHINGTON STATE DEPT OF TRANSPORTATION R 3920 AIRPORT WAY	7159 GUIDE MERIDIAN RD	LYNDEN	WA	98264-9218	US	5.22	0.44	2.31	1.96
98	89332	3902015164010000	MB7159 LLC	7039 GUIDE MERIDIAN	LYNDEN	WA	98264-9669	US	1.00	0.12	0.12	0.10
99	89340	3902015181850000	TYLER E & CHRISTY D KING	1539 FRUITLAND DR	BELLINGHAM	WA	98226-1201	US	1.00	0.32	0.32	0.27
100	89342	3902015202760000	BRENDA M HORAT	PO BOX 591	LYNDEN	WA	98264-0591	US	1.00	0.20	0.20	0.17
101	89343	3902015202930000	WISER LAKE CHAPEL	1583 CAMMACK RD	BELLINGHAM	WA	98226-9122	US	1.00	0.20	0.20	0.17
102	89345	3902015232240000	RUBEN PEREZ		BELLINGHAM	WA		US				



**DRAINAGE IMPROVEMENT DISTRICT NO. 5  
PROPOSED SYSTEM OF ASSESSMENT**

count	prop_id	geo_id	title_owner_name	title_owner_address	title_owner_city	title_owner_state	title_owner_zip	title_owner_country	Assessed Acres (1 Ac./Min.)	Average Benefit Zone (Acres)	Proposed Basis	Proposed Fee (Per 1k)
154	101248	3903060823550000	MIKAYLA C SOUVE & JARRED T JOHNSON	7142 WISER SHORE LN	LYNDEN	WA	98264-9638	US	1.00	0.20	0.20	0.17
155	101249	3903060823750000	TERRY L & ELODIA SLOSSON	600 E EXPRESSWAY 83 LOT E2	LA FERIA	TX	78559-6320	US	1.00	0.20	0.20	0.17
156	101251	3903060835630000	RAYMOND H & RANELLE FABER	161 E WISER LAKE RD	LYNDEN	WA	98264-9451	US	3.88	0.21	0.83	0.70
157	101256	3903060903330000	ROBERT N MATTISSON & MARY H MATTISSON	7118 WISER SHORE LN	LYNDEN	WA	98264-9638	US	1.00	0.38	0.38	0.32
158	101258	3903060923550000	LARRY & BARBARA NEWLAND TRUST/TR	7136 WISER SHORE LN	LYNDEN	WA	98264-9638	US	1.00	0.20	0.20	0.17
159	101259	3903060923990000	CONSTANTINE MACRIS TRUST CONSTANTINE MACI	7159 WISER SHORE LN	LYNDEN	WA	98264-9668	US	1.00	0.81	0.81	0.69
160	101261	3903060953180000	RUDY & SUSAN J GARCIA	7112 W WISER SHORE LN	LYNDEN	WA	98264-9638	US	1.00	0.40	0.40	0.34
161	101262	3903060953780000	STEVEN D & MELISSA K HAUGEN	7156 WISER SHORE LN	LYNDEN	WA	98264-9638	US	1.00	0.20	0.20	0.17
162	101265	3903061005660000	PETER E & VALERIE AYLEN	175 E WISER LAKE RD	LYNDEN	WA	98264-9451	US	8.09	0.19	1.52	1.29
163	101267	3903061033330000	ARLIN K & MARIANNE D CALDWELL	7124 WISER SHORE LN	LYNDEN	WA	98264-9638	US	1.00	0.40	0.40	0.34
164	101268	3903061033550000	STANLEY D YLIVEN	7120 WISER SHORE LN	LYNDEN	WA	98264-9638	US	1.00	0.25	0.25	0.24
165	101269	3903061063750000	HENRY H & ALBERT JANSEN	203 SEA PINES LN	BELLINGHAM	WA	98229-9364	US	1.00	0.28	0.28	0.24
166	101270	3903061063940000	CONSTANTINE & DENISE MACRIS	7159 WISER SHORE LN	LYNDEN	WA	98264-9638	US	1.00	0.48	0.48	0.41
167	101280	3903061143180000	DAVID E & SHARON M HOWER	188 E BARTLETT RD	LYNDEN	WA	98264-9678	US	1.00	0.40	0.40	0.34
168	101281	3903061143550000	JUSTIN L BODE	218 E BARTLETT RD	LYNDEN	WA	98264-9601	US	1.00	0.27	0.27	0.23
169	101282	3903061154010000	VELORA LOU APELAND FAMILY TRUST 2018	192 E BARTLETT RD	LYNDEN	WA	98264-9678	US	1.00	0.17	0.17	0.14
170	101287	3903061204010000	ANTHONY M KNAPP & MICHELLE I ANDREW	7199 BARTLETT LN	LYNDEN	WA	98264-9645	US	1.00	0.14	0.14	0.12
171	101291	3903061243180000	COLLIN R M CLOUGHLIN	1602 CAROLINA ST STE B3	BELLINGHAM	WA	98229-5491	US	1.00	0.40	0.40	0.34
172	101292	3903061243550000	ANGELINE D BODE	7154 BARTLETT LN	LYNDEN	WA	98264-9645	US	1.07	0.31	0.33	0.28
173	101302	3903061284010000	ANTHONY M KNAPP & MICHELLE I ANDREW	7199 BARTLETT LN	LYNDEN	WA	98264-9645	US	1.00	0.12	0.12	0.10
174	101306	3903061293650000	GARY L & SHARON JORISSEN JT	7141 BARTLETT LN	LYNDEN	WA	98264-9645	US	1.00	0.20	0.20	0.17
175	101309	3903061333390000	STANLEY R & BRIDGET B SCHWAFEL	7137 BARTLETT LN	LYNDEN	WA	98264-9645	US	1.00	0.40	0.40	0.34
176	101311	3903061333630000	GARY L & SHARON JORISSEN JT	7141 BARTLETT LN	LYNDEN	WA	98264-9645	US	1.00	0.20	0.20	0.17
177	101312	3903061343500000	JEFFREY D & KELSEY R MACDONALD	7139 BARTLETT LN	LYNDEN	WA	98264-9645	US	1.00	0.38	0.38	0.32
178	101313	3903061393870000	JANICE M ELLIOTT & JAMES E OLSEN JT	7162 BARTLETT LN	LYNDEN	WA	98264-9645	US	1.09	0.16	0.17	0.15
179	101317	3903061473390000	TIMOTHY & JESSICA ROWLEY	7129 BARTLETT LN	LYNDEN	WA	98264-9645	US	1.00	0.40	0.40	0.34
180	101319	3903061473530000	PATRICK H & ANDREA M AMES	7145 BARTLETT LN	LYNDEN	WA	98264-9645	US	1.00	0.35	0.35	0.30
181	101320	3903061473630000	HERMAN & JOAN L FRANSEN	7151 BARTLETT LN	LYNDEN	WA	98264-9645	US	1.00	0.20	0.20	0.17
182	101326	3903061513860000	ANGELINE D BODE	7154 BARTLETT LN	LYNDEN	WA	98264-9645	US	1.00	0.27	0.27	0.23
183	101332	3903061663110000	MATTHEW & RICHELLE URIE	7134 BARTLETT LN	LYNDEN	WA	98264-9645	US	1.00	0.40	0.40	0.34
184	101334	3903061663210000	SUSANA BLASCO	7136 BARTLETT LN	LYNDEN	WA	98264-9645	US	1.00	0.40	0.40	0.34
185	101335	3903061663310000	PETER K & LORI A BATTERSBY	7138 BARTLETT LN	LYNDEN	WA	98264-9645	US	1.00	0.40	0.40	0.34
186	101336	3903061663390000	SCOTT HAGERTY & EVELYN GRIMM	7140 BARTLETT LN	LYNDEN	WA	98264-9645	US	1.00	0.40	0.40	0.34
187	101337	3903061663540000	LYNN K GIULIANI	7142 BARTLETT LN	LYNDEN	WA	98264-9645	US	1.00	0.40	0.40	0.34
188	101339	3903061663640000	MICHAEL P & MONICA L CAMPFIELD	7144 BARTLETT RD	LYNDEN	WA	98264-9645	US	1.00	0.24	0.24	0.20
189	101340	3903061663740000	CRAIG L & JESSICA J TELGENHOFF	7146 BARTLETT LN	LYNDEN	WA	98264-9645	US	1.00	0.30	0.30	0.25
190	101341	3903061692040000	MARVIN D & LINDA J ENFIELD FAMILY LLC	1064 BIRCH BAY LYNDEN RD	LYNDEN	WA	98264-9490	US	19.70	0.22	4.35	3.69
191	101342	3903061763080000	KRAIG T DE BOND	7103 BRENT LN	LYNDEN	WA	98264-9606	US	1.00	0.40	0.40	0.34
192	101343	3903061763160000	JOHN E & CHERYL M CRAWFORD	7109 BRENT LN	LYNDEN	WA	98264-9606	US	1.00	0.40	0.40	0.34
193	101344	3903061763240000	JUSTIN DE BOER & LACIE M HOWE	7115 BRENT LN	LYNDEN	WA	98264-9606	US	1.00	0.40	0.40	0.34
194	101345	3903061763330000	LINDELL H & SHARON COOTS	7121 BRENT LN	LYNDEN	WA	98264-9606	US	1.00	0.40	0.40	0.34
195	101346	3903061773390000	MICHAEL S & LORI YORK	7127 BRENT LN	LYNDEN	WA	98264-9606	US	1.00	0.40	0.40	0.34
196	101347	3903061773470000	RON DENTE TECHNOLOGIES LLC	2024 NORTHSORE DR	BELLINGHAM	WA	98226-7819	US	1.00	0.40	0.40	0.34
197	101348	3903061783660000	BOSS C DRISCOLL II & DANA A DRISCOLL	7131 BRENT LN	LYNDEN	WA	98264-9606	US	1.20	0.35	0.41	0.34
198	101357	3903061855050000	WASHINGTON STATE DEPT OF NATURAL RESOURCI	PO BOX 47014	OLYMPIA	WA	98504-7014	US	40.09	0.04	1.59	1.35
199	101358	3903061903720000	ROSS & DONA DRISCOLL	7145 BRENT LN	LYNDEN	WA	98264-9606	US	1.00	0.31	0.31	0.26
200	101361	3903061923100000	DAVID L & JUDY M DRAKE	6190 CASCADE DR	FERNDALE	WA	98248-9642	US	1.00	0.40	0.40	0.34
201	101362	3903061932500000	HEIDI & BRIAN TURPIN	262 AARON PL	LYNDEN	WA	98264-9602	US	1.00	0.40	0.40	0.34
202	101363	3903061933340000	MAARTEN & ELIZABETH A WARMINK	2240 MAIN ST APT 112	FERNDALE	WA	98248-9698	US	1.00	0.40	0.40	0.34
203	101364	3903061933430000	ALVIN & DANA STUTTH	7130 BRENT LN	LYNDEN	WA	98264-9606	US	1.00	0.40	0.40	0.34
204	101365	3903061973500000	ADRIAN MEZA & BLANCA FARFAN	7146 BRENT LN	LYNDEN	WA	98264-9606	US	1.00	0.40	0.40	0.34

**DRAINAGE IMPROVEMENT DISTRICT NO. 5  
PROPOSED SYSTEM OF ASSESSMENT**

count	prop_id	geo_id	title_owner_name	title_owner_address	title_owner_city	title_owner_state	title_owner_zip	title_owner_country	Assessed Acres (1 Ac./Min.)	Average Benefit Zone (Acres)	Proposed Basis	Proposed Fee (Per 1K)
205	101366	3903062003750000	MARVIN MICELROY & QI WAN	7151 BRENT LN	LYNDEN	WA	98264-9606	US	1.00	0.29	0.29	0.24
206	101368	39030620113090000	JOSEPH RAMEY	265 AARON PL	LYNDEN	WA	98264-9602	US	1.00	0.40	0.40	0.34
207	101369	3903062033260000	DANA P & FAY D BECKLEY	266 AARON PL	LYNDEN	WA	98264-9602	US	1.00	0.40	0.40	0.34
208	101370	3903062053380000	DANIEL D & ROBIN M BRINKMAN	PO BOX 331	LYNDEN	WA	98264-0331	US	1.00	0.40	0.40	0.34
209	101371	3903062089090000	JOHN & JOAN E CARPENTER	269 AARON PL	LYNDEN	WA	98264-9602	US	1.00	0.40	0.40	0.34
210	101372	3903062093780000	JAMES A & JANET C LEE	7157 BRENT LN	LYNDEN	WA	98264-9606	US	1.00	0.32	0.32	0.27
211	101373	3903062113270000	JAYLEEN TIEMERSMA	276 AARON PL	LYNDEN	WA	98264-9602	US	1.00	0.40	0.40	0.34
212	101374	3903062123550000	WILLIAM E SWEDBERG	7158 BRENT LN	LYNDEN	WA	98264-9602	US	1.00	0.40	0.40	0.34
213	101375	3903062133440000	JACK & EUGENIE A TRIPLETT	290 AARON PL	LYNDEN	WA	98264-9602	US	1.00	0.40	0.40	0.34
214	101377	3903062153530000	DANE L HOWDE	7152 BRENT LN	LYNDEN	WA	98264-9606	US	1.00	0.40	0.40	0.34
215	101378	3903062173090000	TRAVIS C & KAREN E C KRUEGER	273 AARON PL	LYNDEN	WA	98264-9602	US	1.00	0.40	0.40	0.34
216	101381	3903062201660000	JOHN PAO & LIPING ZHENG JT	7163 BRENT LANE	LYNDEN	WA	98264-9506	US	5.06	0.25	0.25	0.22
217	101385	3903062202160000	MARVIN D & LINDA J ENFIELD FAMILY LLC	1064 BIRCH BAY LYNDEN RD	LYNDEN	WA	98264-9490	US	4.86	0.19	0.19	0.83
218	101387	3903062202310000	MIKE & LINDA ROORDA	271 E BARTLETT RD	LYNDEN	WA	98264-9601	US	1.00	0.23	1.13	0.96
219	101388	3903062213570000	ROBERT A & FAYE M LADIGES	7162 BRENT LN	LYNDEN	WA	98264-9606	US	1.00	0.40	0.40	0.34
220	101389	3903062253460000	JOSIAH T SEBENS & MIRANDA D HESLEP	293 AARON PL	LYNDEN	WA	98264-9602	US	1.00	0.40	0.40	0.34
221	101390	3903062263090000	EDUARDO A & ANITA IBARRA	277 AARON PL	LYNDEN	WA	98264-9602	US	1.00	0.44	0.44	0.38
222	101391	3903062273190000	KIMBERLY D & JAMES D MCMURRAY	281 AARON PL	LYNDEN	WA	98264-9602	US	1.00	0.56	0.56	0.47
223	101392	3903062273290000	MELISSA A WEFER	285 AARON PL	LYNDEN	WA	98264-9602	US	1.00	0.53	0.53	0.45
224	101393	3903062293380000	CATHY M WEATHERBY	289 AARON PL	LYNDEN	WA	98264-9602	US	1.00	0.40	0.40	0.34
225	101394	3903062293610000	TYLER M KLANDER	7166 BRENT LN	LYNDEN	WA	98264-9606	US	1.00	0.40	0.40	0.34
226	101395	3903062303720000	WAYNE G & JOAN C HERSMAN	869 E WISER LAKE ROAD	LYNDEN	WA	98264-9671	US	1.00	0.40	0.40	0.34
227	101396	3903062323950000	GORDON LOGAN	286 EAST BARTLETT ROAD	LYNDEN	WA	98264-9601	US	1.00	0.64	0.64	0.54
228	101398	3903062463700000	WILSON D LEE & KATIE W MA	293 E BARTLETT RD	LYNDEN	WA	98264-9601	US	2.44	0.40	0.59	0.83
229	101399	3903062484640000	ROBERT W RASMUSSEN	293 E WISER LAKE RD	LYNDEN	WA	98264-9453	US	3.18	0.19	1.02	0.87
230	101401	3903062502350000	JEFFERY D & LORI A SCHOLTEN	303 E BARTLETT RD	LYNDEN	WA	98264-9601	US	4.85	0.21	1.02	0.87
231	101402	3903062554700000	ROBERT B & DARLENE L GAGE	303 E WISER LAKE RD	LYNDEN	WA	98264-9205	US	2.50	0.15	0.38	0.32
232	101405	3903062631300000	MARVIN D & LINDA J ENFIELD FAMILY LLC	1064 BIRCH BAY LYNDEN RD	LYNDEN	WA	98264-9490	US	34.55	0.09	2.95	2.50
233	101407	3903062674640000	MARTIN P & FAITH T VANDRIEL	311 E WISER LAKE RD	LYNDEN	WA	98264-9205	US	2.21	0.20	0.43	0.37
234	101408	3903062774640000	MARTIN P & FAITH T VANDRIEL	311 E WISER LAKE RD	LYNDEN	WA	98264-9205	US	1.34	0.23	0.31	0.26
235	101409	3903062844620000	GARY J STOFFER	323 E WISER LAKE RD	LYNDEN	WA	98264-9205	US	2.69	0.30	0.80	0.68
236	101410	3903062944640000	ROBERT J & ALICIA A WURM	331 E WISER LAKE RD	LYNDEN	WA	98264-9205	US	2.37	0.45	1.06	0.90
237	101413	3903063013380000	RAMANPREET S MANI	6769 135 ST	SURREY BC	V3W 4W4		CAN	36.55	0.62	22.70	19.29
238	101419	3903063155310000	GARY G & TERRY L COX	7295 BARBERS GROVE LN	LYNDEN	WA	98264-9219	US	1.04	0.75	0.78	0.67
239	101420	3903063185110000	JEFFREY S & ANDREA LOWDEN	15217 21ST CIR SE	MILL CREEK	WA	98012-5600	US	1.19	1.00	1.19	1.01
240	101421	3903063204900000	RICHARD G & GAIL E FARRIS	7263 BARBERS GROVE LN	LYNDEN	WA	98264-9219	US	1.79	1.00	1.79	1.52
241	101423	3903063254780000	KIM M KOCHIMAN	7255 BARBERS GROVE LN	LYNDEN	WA	98264-9219	US	2.37	0.98	2.32	1.97
242	101426	3903063275330000	WESLEY & DIANE HERMAN	353 E WISER LAKE RD	LYNDEN	WA	98264-9205	US	1.00	0.89	0.89	0.75
243	101427	3903063291530000	GERRIT S STARKENBURG	356 E POLE RD	LYNDEN	WA	98264-9666	US	6.49	0.18	1.17	0.99
244	101428	3903063312170000	MARVIN D & LINDA J ENFIELD FAMILY LLC	1064 BIRCH BAY LYNDEN RD	LYNDEN	WA	98264-9490	US	12.71	0.20	2.54	2.16
245	101481	3903063512620000	DEAN L STACY	387 E BARTLETT RD	LYNDEN	WA	98264-9601	US	1.00	0.20	0.20	0.17
246	101483	3903063670170000	JAMES E TOLISMA	390 E POLE RD	LYNDEN	WA	98264-9666	US	1.00	0.20	0.20	0.17
247	101484	3903063790410000	DAVID & TANYA BRAITHWAITE	840 W PARK DR	LYNDEN	WA	98264-9522	US	3.38	0.67	2.28	1.94
248	101485	3903063801000000	DEWILDE'S PROPERTIES LLC	9487 WATERFALL PL	CUSTER	WA	98240-9245	US	4.95	0.50	2.47	2.10
249	101486	3903063830170000	CALEB LEGER	418 E POLE RD	LYNDEN	WA	98264-9023	US	1.00	0.20	0.20	0.17
250	101487	3903064001850000	DEWILDE'S PROPERTIES LLC	9487 WATERFALL PL	CUSTER	WA	98240-9245	US	17.73	0.23	4.10	3.49
251	101488	3903064002520000	GUY R HILL & DIXIE L TOMLIN	417 E BARTLETT RD	LYNDEN	WA	98264-9601	US	5.00	0.33	1.67	1.42
252	101489	3903064120500000	DEWILDE'S PROPERTIES LLC	9487 WATERFALL PL	CUSTER	WA	98240-9245	US	6.14	0.66	4.03	3.43
253	101491	3903064230220000	NECIA M AMOS	436 E POLE RD	LYNDEN	WA	98264-9023	US	1.08	0.21	0.23	0.19
254	101496	3903064344620000	STANLEY D & HARRIET R DEWAARD	289 W WISER LAKE RD	FERNDALE	WA	98248-9482	US	39.49	0.98	38.65	32.84
255	101497	3903064373370000	EDDIE L & C MICHELLE TOMLIN	3013 CEDARWOOD AVE	BELLINGHAM	WA	98225-1414	US	39.39	0.88	34.84	29.60



**DRAINAGE IMPROVEMENT DISTRICT NO. 5  
PROPOSED SYSTEM OF ASSESSMENT**

count	prop_id	geo_id	title_owner_name	title_owner_address	title_owner_city	title_owner_state	title_owner_zip	title_owner_country	Assessed Acres (1 Ac./Min.)	Average Benefit Zone (Acres)	Proposed Basis	Proposed Fee (Per 1K)
256	101500	3903064621360000	SUNNY FARM PROPERTIES I LLC	PO BOX 128	LYNDEN	WA	98264-0128	US	38.34	0.54	20.77	17.65
257	101501	3903064860180000	JAMES R & DIANA D ZWIERS	502 E POLE RD	LYNDEN	WA	98264-9005	US	1.02	0.20	0.20	0.17
258	101619	3903072554520000	ARLYN L PLAGERMAN	242 BEARD RD	LYNDEN	WA	98264-9603	US	12.95	0.29	3.77	3.20
259	101620	3903072583240000	NAGINDER S & BEANT K & PIRTHIPAL S GILL & IGBA 7540 - 124 STREET	9487 WATERFALL PL	CUSTER	WA	98240-9245	CAN	8.38	0.18	1.51	1.28
260	101621	3903072884550000	DEWILDE'S PROPERTIES LLC	PO BOX 1052	BELLINGHAM	WA	98227-1052	US	11.00	0.33	3.66	3.11
261	101622	3903072903240000	NELLIE J VRIELING	6951 HANNEGAN RD #1	LYNDEN	WA	98264-9058	US	8.37	0.12	0.97	0.83
262	101624	3903073085220000	POLE ROAD WATER ASSN INC	9487 WATERFALL PL	CUSTER	WA	98240-9245	US	11.25	0.39	4.44	3.77
263	101626	3903073204550000	DEWILDE'S PROPERTIES LLC	381 E POLE RD	LYNDEN	WA	98264-9009	US	1.00	0.20	0.20	0.17
264	101629	3903073449600000	GARY G & SHIRLEY M HAVEMAN	9487 WATERFALL PL	BELLINGHAM	WA	98227-1052	US	8.37	0.19	1.63	1.39
265	101631	3903073534390000	DEWILDE'S PROPERTIES LLC	9487 WATERFALL PL	LYNDEN	WA	98240-9245	US	10.73	0.44	4.68	3.98
266	101633	3903073563240000	GERRY L & NELLIE J VRIELING	PO BOX 1052	BELLINGHAM	WA	98227-1052	US	8.38	0.19	1.62	1.37
267	101638	3903073774960000	MICHAEL R & LAURI L RUSK	6891 BLUMEFIELD DR	LYNDEN	WA	98264-9045	US	1.06	0.20	0.20	0.17
268	101639	3903073804960000	JOSH T & KARISSA M FRANCIS	6890 BLUMEFIELD DR	LYNDEN	WA	98264-9045	US	1.37	0.20	0.27	0.23
269	101639	3903073804680000	BRIAN & KALEY BISHOP	6864 BLUMEFIELD DR	LYNDEN	WA	98264-9045	US	1.31	0.20	0.26	0.22
270	101640	3903073804910000	DAVID E & REBECCA D DILLARD	6874 BLUMEFIELD DR	LYNDEN	WA	98264-9045	US	3.01	0.44	1.32	1.12
271	101641	3903073854180000	TERRY & DOREEN A FIFE	6803 TRANQUIL LN	LYNDEN	WA	98264-9659	US	5.24	0.13	0.66	0.56
272	101645	3903073903000000	GARY ANDERSON	400 BEARD RD	LYNDEN	WA	98264-9680	US	4.02	0.59	2.39	2.03
273	101647	3903073915140000	PARGAT S & SURINDER K GILL	6880 BLUMEFIELD DR	LYNDEN	WA	98264-9659	US	4.02	0.58	2.39	2.03
274	101659	3903074184240000	NANCY L COLLIER	6811 TRANQUIL LN	LYNDEN	WA	98264-9667	US	12.33	0.58	7.18	6.10
275	101659	3903074434830000	ROGER & LINDA JAGER	437 E POLE RD	LYNDEN	WA	98264-9667	US	2.02	0.92	1.86	1.58
276	101660	3903074464460000	NORMAN J & DONNA J HEERSPINK	6823 TRANQUIL LN	LYNDEN	WA	98264-9659	US	2.63	0.19	0.49	0.42
277	101660	3903074534150000	CHARLES G & JUDITH M VRIELING	6817 TRANQUIL LN	LYNDEN	WA	98264-9659	US	5.43	0.03	0.14	0.12
278	101664	3903074534150000	SANGREN REVOCABLE LIVING TRUST	22513 E PENROSE LOOP	LIBERTY LAKE	WA	99019-4504	US	1.00	0.20	0.20	0.17
279	101665	3903074582950000	MICHAEL E & SHARIE L HURLBERT	461 E POLE RD	LYNDEN	WA	98264-9667	US	1.00	0.20	0.20	0.17
280	101667	3903074605010000	BRIAN H MURRAY	467 E POLE RD	LYNDEN	WA	98264-9667	US	2.06	0.80	1.66	1.41
281	101668	3903074705190000	JAMES S & DEBORAH S DENEKE	PO BOX 31428	BELLINGHAM	WA	98228-3428	US	1.00	0.20	0.20	0.17
282	101669	3903074745060000	MICHAEL E & SHARIE L HURLBERT	461 E POLE RD	LYNDEN	WA	98264-9667	US	1.00	0.37	0.37	0.31
283	101670	3903074745060000	DONALD R HOWARD	473 E POLE RD	LYNDEN	WA	98264-9667	US	1.00	0.20	0.20	0.17
284	101671	3903074775180000	JAMES L & DIANE M AGUIRRE	6820 TRANQUIL LN	LYNDEN	WA	98264-9659	US	2.24	0.18	0.41	0.35
285	101672	3903074844130000	ZDISLAW & ELZBIETA CHALA	479 E POLE RD	LYNDEN	WA	98264-9667	US	1.00	0.45	0.45	0.38
286	101673	3903074855000000	LYNN I & JULIE C CALL	6831 TRANQUIL LN	LYNDEN	WA	98264-9659	US	2.73	0.69	1.87	1.59
287	101674	3903074914570000	GEORGE D & LAURIE V BOCK	485 E POLE RD	LYNDEN	WA	98264-9667	US	1.00	0.58	0.58	0.49
288	101676	3903074933000000	SANTIAGO MORALES GUZMAN & DIONICA SANCHE	491 E POLE RD	LYNDEN	WA	98264-9667	US	1.00	0.73	0.73	0.62
289	101684	3903075005000000	DAVID BULLARD	497 E POLE RD	LYNDEN	WA	98264-9667	US	1.00	0.84	0.84	0.72
290	101685	3903075065000000	WN JOHNSON PROPERTIES LLC	855 ROGUE AVE	STAYTON	OR	97383-9421	US	3.70	0.76	2.83	2.40
291	101689	3903080164760000	FRANK A & SHERYL R TOLSMAN	499 E POLE RD	LYNDEN	WA	98264-9667	US	1.78	0.89	1.59	1.35
292	101690	3903080165150000	CHARLES S & CARRIE L DYER	6818 E 5TH PL	LYNDEN	WA	98264-9675	US	2.27	0.10	0.23	0.20
293	101692	3903080174130000	BOBBY J & ROSE C CRABTREE	6871 E 5TH PL	LYNDEN	WA	98264-9675	US	2.00	0.14	0.28	0.20
294	101694	3903080184380000	WARREN E & JENNIFER L SCOTTER	533 E POLE RD	LYNDEN	WA	98264-9005	US	5.57	0.66	3.68	3.12
295	101710	3903080454860000	PETER W & HELEN A PLAGERMAN	6860 E FIFTH PL	LYNDEN	WA	98264-9675	US	2.88	0.10	0.29	0.24
296	101713	3903080484420000	MARK C & CHRISTA E WARREN	6822 E FIFTH PL	LYNDEN	WA	98264-9875	US	2.04	0.10	0.20	0.17
297	101715	3903080494130000	ROLF G HAUGEN	507 BROOKFIELD CT	LYNDEN	WA	98264-1052	US	25.88	0.20	5.11	4.34
298	101735	3903080984590000	JONATHAN & MICHELLE FOX	657 E POLE RD	LYNDEN	WA	98264-9668	US	4.93	0.10	0.49	0.42
299	101755	3903081784450000	ROBERT RAPLEE	627 E POLE RD	LYNDEN	WA	98264-9668	US	1.90	0.10	0.19	0.16
300	101757	3903081785110000	MICHAEL A & MARGARET A NELSON	689 E POLE RD	LYNDEN	WA	98264-9668	US	2.54	0.01	0.04	0.03
301	101773	3903082504510000	MICHAEL A & MARGARET A NELSON	689 E POLE RD	LYNDEN	WA	98264-9668	US	2.45	0.09	0.23	0.19
302	101774	3903082504810000	MICHAEL A & MARGARET A NELSON	689 E POLE RD	LYNDEN	WA	98264-9668	US	2.25	0.10	0.22	0.19
303	101776	3903082505150000	ROGER D & VICKI K HAWLEY	495 E AXTON RD	BELLINGHAM	WA	98264-9668	US	1.00	0.16	0.16	0.13
304	127312	4002361870040000	POLE ROAD WATER ASSN INC	6951 HANNEGAN RD #1	LYNDEN	WA	98264-9760	US	1.00	0.20	0.20	0.17
305	127316	4002361960040000	ROBERT W RASMUSSEN	293 E WISER LAKE RD	LYNDEN	WA	98264-9058	US	1.00	0.20	0.20	0.17
306	127320	4002362150800000	ROBERT W RASMUSSEN	293 E WISER LAKE RD	LYNDEN	WA	98264-9453	US	8.76	0.00	0.02	0.01



**DRAINAGE IMPROVEMENT DISTRICT NO. 5  
PROPOSED SYSTEM OF ASSESSMENT**

count	prop_id	geo_id	title_owner_name	title_owner_address	title_owner_city	title_owner_state	title_owner_zip	title_owner_country	Assessed Acres (1 Ac./Min.)	Average Benefit Zone (Acres)	Proposed Basis	Proposed Fee (Per AK)
358	135310	4003311830080000	CHRISTOPHER R VONNEGUT & BERNICE M VONNEC	249 E WISER LAKE RD	LYNDEN	WA	98264-9453	US	1.00	0.80	0.80	0.68
359	135312	4003311840290000	STEVEN J VANDER YACHT & LANELLE M VANDER	250 E WISER LAKE RD	LYNDEN	WA	98264-9453	US	1.00	0.10	0.10	0.08
360	135313	4003311840510000	STEVEN J VANDER YACHT & LANELLE M VANDER	250 E WISER LAKE RD	LYNDEN	WA	98264-9453	US	1.00	0.10	0.10	0.08
361	135320	4003312120790000	RORY N & LAURALEE MCLEOD	2411 VIEW RIDGE DR	BELLINGHAM	WA	98229-5923	US	17.59	0.10	1.69	1.44
362	135324	4003312320290000	JON DEBONDT	286 E WISER LAKE RD	LYNDEN	WA	98264-9453	US	1.00	0.10	0.10	0.08
363	135325	4003312350150000	JON DEBONDT	286 E WISER LAKE RD	LYNDEN	WA	98264-9453	US	1.00	0.10	0.10	0.08
364	135347	4003313250030000	WESLEY & DIANE HERMAN	353 E WISER LAKE RD	LYNDEN	WA	98264-9205	US	1.00	0.06	0.09	0.08
365	135351	4003313300390000	BRUCE L HOLTROP	354 E WISER LAKE RD	LYNDEN	WA	98264-9205	US	1.00	0.10	0.10	0.08
366	135355	4003313320310000	DORIS M BROWN	362 E WISER LAKE RD	LYNDEN	WA	98264-9205	US	1.00	0.10	0.10	0.08
367	135357	4003313350030000	MARK & KRISTEN HOLLANDER	359 E WISER LAKE RD	LYNDEN	WA	98264-9205	US	1.00	0.10	0.10	0.08
368	135359	4003313550740000	WILLIAM R JR & LINDA J HARVEY	360 E WISER LAKE RD	LYNDEN	WA	98264-9205	US	1.00	0.10	0.10	0.08
369	135361	4003313580090000	JAMES A & SHARON J STRENGHOLT	PO BOX 1026	LYNDEN	WA	98264-6126	US	1.61	0.63	1.02	0.87
370	135363	4003313650430000	WILLIAM & LINDA J HARVEY	360 E WISER LAKE RD	LYNDEN	WA	98264-9205	US	1.00	0.10	0.10	0.08
371	135364	4003313820150000	ACKER FAMILY TRUST PAUL R-MARY A ACKER TR	405 E WISER LAKE RD	LYNDEN	WA	98264-9454	US	1.00	0.76	0.76	0.65
372	135366	4003313850420000	ROBERT E & MARY J MATTER	406 E WISER LAKE RD	LYNDEN	WA	98264-9454	US	1.14	0.10	0.11	0.10
373	135369	4003313970690000	ROBERT L & PATRICIA P HOKSBERGEN	420 E WISER LAKE RD	LYNDEN	WA	98264-9454	US	3.53	0.03	0.11	0.10
374	135371	4003313990430000	JESSE L ATKINS & LAUREN B KAYDA	412 E WISER LAKE RD	LYNDEN	WA	98264-9454	US	1.00	0.10	0.10	0.08
375	135376	4003314100150000	LEO E BELD	435 E WISER LAKE RD	LYNDEN	WA	98264-9454	US	2.50	0.82	2.06	1.75
376	135378	4003314270660000	BASTIAN & DELORES VAN HOFWEGEN TRUST/TR	426 E WISER LAKE RD	LYNDEN	WA	98264-9454	US	2.93	0.07	0.21	0.18
377	135380	4003314320210000	LEO E BELD	435 E WISER LAKE RD	LYNDEN	WA	98264-9454	US	1.00	0.88	0.88	0.75
378	135381	4003314450260000	DANIEL W & KARA J TURNER	441 E WISER LAKE RD	LYNDEN	WA	98264-9454	US	1.43	0.67	0.96	0.82
379	135382	4003314460710000	STEVEN G & GLENDA R JOHNSTON	446 E WISER LAKE RD	LYNDEN	WA	98264-9454	US	1.61	0.09	0.14	0.12
380	135394	4003314630140000	MERLE H & SHARON JENSEN REV TRUST/TR	7650 E ADAMS DR	TUCSON	AZ	85715-5001	US	1.00	0.43	0.43	0.36
381	135395	4003314650340000	MICHAEL J & DEBRA A BUCHACH	451 E WISER LAKE RD	LYNDEN	WA	98264-9454	US	1.00	0.92	0.92	0.78
382	135396	4003314650870000	JACK BOSMAN	464 E WISER LAKE RD	LYNDEN	WA	98264-9454	US	3.10	0.04	0.13	0.11
383	135400	4003314780160000	ROBERT A JENSEN	481 E WISER LAKE RD	LYNDEN	WA	98264-9454	US	1.11	0.37	0.41	0.35
384	135401	4003314780330000	ROBERT A JENSEN	481 E WISER LAKE RD	LYNDEN	WA	98264-9454	US	1.00	1.00	1.00	0.85
385	135402	4003314790460000	TED & GERTRUDE POSTMA	479 E WISER LAKE RD	LYNDEN	WA	98264-9454	US	1.00	0.85	0.85	0.73
386	135408	4003314910710000	CHARLES P & YOLANDA VOGEL TRUST	478 E WISER LAKE RD	LYNDEN	WA	98264-9454	US	1.24	0.10	0.12	0.11
387	135409	4003314910930000	SUSAN L PROSSER	490 E WISER LAKE RD	LYNDEN	WA	98264-9393	US	1.59	0.06	0.10	0.08
388	135413	4003314940170000	JEREMY & STEPHANIE PARRIERA	483 E WISER LAKE RD	LYNDEN	WA	98264-9454	US	1.30	0.40	0.51	0.44
389	135414	4003314970500000	VANDE VEGTE 1986 TRUST CLIFFORD L & ARLENE C	2585 REED RD	ESCONDIDO	CA	92027-4218	US	1.00	0.91	0.91	0.77
390	135415	4003320210740000	HERBERT A AALPOEL	360 CENTER ST	S EASTON	MA	02375-1007	US	9.60	0.40	3.86	3.28
391	135420	4003320570750000	FOSTER D & ELLEN C COURTNEY TRUST/TR	628 E WISER LAKE RD	LYNDEN	WA	98264-9208	US	9.85	0.39	3.85	3.27
392	135425	4003320751100000	ANDREW JR & BARADINA MELLEMA	551 E WISER LAKE RD	LYNDEN	WA	98264-9455	US	1.00	0.10	0.10	0.08
393	135427	4003320830380000	BRIAN C & HOLLY M STOCKMAN	7335 DYKSTRA RD	LYNDEN	WA	98264-9007	US	2.00	0.15	0.30	0.25
394	135428	4003320830606000	JESUS SILVA & DOLORES SILVA LIVING TRUST/TR	7355 DYKSTRA RD	LYNDEN	WA	98264-9007	US	2.00	0.37	0.74	0.63
395	135429	4003320830940000	WILLIAM J & SUSAN SHINE	7375 DYKSTRA RD	LYNDEN	WA	98264-9007	US	2.00	0.30	0.61	0.52
396	135430	4003320831240000	ANDREW MELLEMA JR	551 E WISER LAKE RD	LYNDEN	WA	98264-9455	US	1.00	0.10	0.10	0.08
397	135433	4003320860120000	MATTHEW A & ELLEN M HUFFMAN	7325 DYKSTRA RD	LYNDEN	WA	98264-9007	US	2.04	0.42	0.86	0.73
398	135435	4003320981240000	AB MELLEMA LLC	551 E WISER LAKE RD	LYNDEN	WA	98264-9455	US	1.00	0.10	0.10	0.08
399	135443	4003321200120000	JACOB H & DONNA J STEIGER	7324 DYKSTRA RD	LYNDEN	WA	98264-9007	US	2.05	0.70	1.44	1.22
400	135444	4003321200480000	SCOTT I & PEGGY L DOHNER TRUST/TR	7330 DYKSTRA RD	LYNDEN	WA	98264-9007	US	2.44	0.10	0.21	0.18
401	135445	4003321200650000	JOHN VANDERLEEST	585 E WISER LAKE RD	LYNDEN	WA	98264-9455	US	1.77	0.12	0.21	0.18
402	135446	4003321200900000	CHARLES R & DIANA L WYATT	7370 DYKSTRA RD	LYNDEN	WA	98264-9007	US	2.38	0.13	0.30	0.25
403	135447	4003321211700000	JOHN & ANN L VANDERLEEST	585 E WISER LAKE RD	LYNDEN	WA	98264-9455	US	2.36	0.10	0.24	0.20
404	135455	4003321470250000	DAVID C LONGSTRETH & KAY E SANDBERG	7314 WISER RIDGE RD	LYNDEN	WA	98264-8400	US	2.15	0.50	1.07	0.91
405	135458	4003321560580000	DANIEL & ERIN VANDER KOOI	7312 E WISER RIDGE RD	LYNDEN	WA	98264-8400	US	2.24	0.10	0.22	0.19
406	135459	4003321560800000	TYLER & ELIZABETH DEZEEUW	7347 WISER RIDGE RD	LYNDEN	WA	98264-5101	US	2.02	0.10	0.20	0.17
407	135461	4003321670250000	GERALD & CHERYL VANDER KOOI	7318 WISER RIDGE RD	LYNDEN	WA	98264-8400	US	2.18	0.32	0.70	0.60
408	135462	4003321701000000	WHATCOM COUNTY CEMETERY 10	PO BOX 68	LYNDEN	WA	98264-0068	US	4.46	0.10	0.45	0.38

**DRAINAGE IMPROVEMENT DISTRICT NO. 5  
PROPOSED SYSTEM OF ASSESSMENT**

count	prop_id	geo_id	title_owner_name	title_owner_address	title_owner_city	title_owner_state	title_owner_zip	title_owner_country	Assessed Acres (1 Ac./Min.)	Average Benefit Zone (Acres)	Proposed Basis	Proposed Fee (Per 1K)
409	135466	4003321811180000	WHATCOM CO FIRE PROTECTION DIST NO 21	4142 BRITTON LOOP RD	BELLINGHAM	WA	98226-9481	US	1.00	0.10	0.10	0.50
410	135468	4003321850200000	EDWARD C & EMILY A ELLSWORTH	PO BOX 886	LYNDEN	WA	98264-0886	US	2.00	0.29	0.58	0.50
411	135470	4003321860650000	JIMMY R SANGER & KAREN L VAN BUREN SANGER	7343 WISER RIDGE RD	LYNDEN	WA	98264-5101	US	2.34	0.10	0.23	0.20
412	135479	4003321951200000	RICHARD & CONDEL HOOLSEMA	645 E WISER LAKE RD	LYNDEN	WA	98264-9208	US	1.00	0.10	0.10	0.08
413	135480	4003322060200000	DENISE J PETTY & WILLIAM T HOLSATHER	7330 WISER RIDGE RD	LYNDEN	WA	98264-8400	US	2.00	0.27	0.53	0.45
414	135481	4003322060650000	RANDY E & KAYLENE J BAUEMA	7339 WISER RIDGE RD	LYNDEN	WA	98264-5101	US	2.60	0.10	0.26	0.22
415	135482	4003322201120000	JAMES N & ERMA L ROEDDELL FAMILY TRUST/TR	659 E WISER LAKE RD	LYNDEN	WA	98264-9208	US	1.97	0.10	0.20	0.17
416	135486	4003322260650000	ANDREW P & KARAJ ESHUIS	7335 WISER RIDGE RD	LYNDEN	WA	98264-5101	US	2.56	0.10	0.26	0.22
417	135487	4003322270200000	SCOTT D & SHAWNVA VANDERLEEST	7334 WISER RIDGE RD	LYNDEN	WA	98264-8400	US	2.00	0.34	0.68	0.58
418	135494	4003323331150000	LAWRENCE H & ELAINE D NYHOFF	689 E WISER LAKE RD	LYNDEN	WA	98264-9208	US	1.00	0.10	0.10	0.08
419	135500	4003322491170000	LAWRENCE H & ELAINE D NYHOFF	689 E WISER LAKE RD	LYNDEN	WA	98264-9208	US	1.00	0.10	0.10	0.08
420	135504	4003322500200000	DONALD G JR & JULIE A REARDON	7343 HUISMAN PL	LYNDEN	WA	98264-9207	US	2.16	0.34	0.73	0.62
421	135505	4003322550580000	OYSTEIN & RACHEL HERNES	7349 HUISMAN PL	LYNDEN	WA	98264-9207	US	2.04	0.10	0.20	0.17
422	135506	4003322550860000	BRIAN & TAMMY DEZEEUW	7365 HUISMAN PL	LYNDEN	WA	98264-9207	US	2.33	0.10	0.23	0.20
423	135508	4003322601160000	ELAINE D NYHOFF	689 E WISER LAKE RD	LYNDEN	WA	98264-9208	US	1.00	0.10	0.10	0.08
424	135512	4003322740220000	DONALD A & JEAN M BECKMAN	7333 HUISMAN PL	LYNDEN	WA	98264-9207	US	2.17	0.34	0.74	0.63
425	135516	4003322921160000	KEITH A & SHARYLANN M ZYLSTRA	719 E WISER LAKE RD	LYNDEN	WA	98264-9431	US	2.35	0.10	0.23	0.20
426	135519	4003322950220000	EDWARD J & DENISE R BLOK	7327 HUISMAN PL	LYNDEN	WA	98264-9207	US	2.15	0.20	0.43	0.36
427	135522	4003322980620000	ROBERT K & CATHY STILES	7350 HUISMAN PL	LYNDEN	WA	98264-9207	US	4.37	0.10	0.44	0.37
428	135523	4003322980890000	MAZZIOTTI TRUST ROBERT R MAZZIOTTI & KAROL L	7360 HUISMAN PL	LYNDEN	WA	98264-9207	US	2.44	0.10	0.24	0.21
429	135540	4003323140210000	DEAN R & BEVERLY A BOICE	7321 HUISMAN PL	LYNDEN	WA	98264-9207	US	2.00	0.26	0.52	0.45
430	135542	4003323191250000	HOWARD J & PATRICIA M VAN LAEKEN	737 E WISER LAKE RD	LYNDEN	WA	98264-9431	US	1.48	0.10	0.15	0.13
431	135549	4003323350210000	TRENT & JENNIFER VELTKAMP	7315 HUISMAN PL	LYNDEN	WA	98264-9207	US	1.86	0.37	0.68	0.58
432	135551	4003323370640000	TERRY & CAROL KLEINHUZEN	759 E WISER LAKE RD	LYNDEN	WA	98264-9431	US	2.42	0.10	0.24	0.21
433	135552	4003323371050000	KENNETH E LANGEL TRUST/TR	755 E WISER LAKE RD	LYNDEN	WA	98264-9431	US	2.42	0.10	0.24	0.21
434	135556	4003323510500000	JAMES D & TERI L CHRISTOFFERSON	769 E WISER LAKE RD	LYNDEN	WA	98264-9431	US	2.03	0.10	0.20	0.17
435	135562	4003323590210000	DONALD R & KAREN L FISHER	7305 HUISMAN PL	LYNDEN	WA	98264-9207	US	2.50	0.59	1.46	1.24
436	135566	4003323600590000	JOHN M & CAPRICE R BILLESTER	779 E WISER LAKE RD	LYNDEN	WA	98264-9431	US	2.00	0.10	0.20	0.17
437	135568	4003323650920000	JONATHAN HOLMAN	1685 H ST	BLAINE	WA	98230-5106	US	1.00	0.10	0.10	0.08
438	135575	4003323871240000	JERRY M BONSEN	787 E WISER LAKE RD	LYNDEN	WA	98264-9431	US	1.00	0.10	0.10	0.08
439	135576	4003323881040000	JERRY M BONSEN	787 E WISER LAKE RD	LYNDEN	WA	98264-9431	US	1.00	0.10	0.10	0.08
440	135587	4003324061240000	ROBERT A & ROXIE M VLAS	799 E WISER LAKE RD	LYNDEN	WA	98264-9431	US	1.00	0.10	0.10	0.08
441	135588	4003324151060000	ROBERT A & ROXIE M VLAS	799 E WISER LAKE RD	LYNDEN	WA	98264-9431	US	1.82	0.10	0.18	0.15
442	135598	4003324280200000	BATHE FARMS INC	PO BOX 973	SUMAS	WA	98295-0973	US	29.00	0.95	27.45	23.33
443	135606	4003324421140000	BRADLEY A & JANET R STEPHAN	833 E WISER LAKE RD	LYNDEN	WA	98264-9671	US	1.95	0.10	0.20	0.17
444	135615	4003324570810000	RODGER J & JULIA H SOUTH	831 E WISER LAKE RD	LYNDEN	WA	98264-9671	US	2.77	0.10	0.28	0.24
445	135617	4003324590560000	RON & BEV DEBOER LIVING TRUST/TR	825 E WISER LAKE RD	LYNDEN	WA	98264-9671	US	1.98	0.11	0.22	0.18
446	135621	4003324641140000	BENJAMIN E & ALISON A KUIKEN	849 E WISER LAKE RD	LYNDEN	WA	98264-9671	US	1.95	0.10	0.20	0.17
447	135630	4003324870690000	WAYNE G & JOAN C HERSMAN	869 E WISER LAKE RD	LYNDEN	WA	98264-9455	US	2.40	0.11	0.27	0.23
448	135631	4003324870990000	WAYNE C HERSMAN	869 E WISER LAKE RD	LYNDEN	WA	98264-9671	US	1.74	0.10	0.17	0.15
449	135632	4003324871200000	JAMES W & WANDA C SHELLY	855 E WISER LAKE RD	LYNDEN	WA	98264-9671	US	1.20	0.10	0.12	0.10
450	135640	4003325070220000	TERRY W & JANE E WESTHOFF	7335 HANNEGAN RD	LYNDEN	WA	98264-9217	US	5.53	1.00	5.53	4.70
451	135644	4003325080620000	THEODORE JAGER	871 E WISER LAKE RD	LYNDEN	WA	98264-9671	US	2.37	0.25	0.59	0.51
452	135645	4003325191240000	JAMES H & LAURA L UNGERSMA	879 E WISER LAKE RD	LYNDEN	WA	98264-9671	US	1.00	0.10	0.10	0.08
453	135646	4003325201080000	NORMAN L TESELLE	7373 HANNEGAN RD	LYNDEN	WA	98264-9422	US	1.00	0.10	0.10	0.08
454	135649	4003325240860000	WADE C & CORRINE E DEJONG	7361 HANNEGAN RD	LYNDEN	WA	98264-9422	US	1.14	0.10	0.11	0.10
455	135656	4003325320640000	3251 LLC	6794 HANNEGAN RD	EVERSON	WA	98247-9636	US	1.28	0.17	0.22	0.19
456	135674	4003325351010000	NORMAN L TESELLE	7373 HANNEGAN RD	LYNDEN	WA	98264-9422	US	1.00	0.10	0.10	0.08
457	135675	4003325351110000	KYLE BROOKS	PO BOX 29688	BELLINGHAM	WA	98228-1688	US	1.00	0.10	0.10	0.08
458	135676	4003325351240000	RYAN & ASHLEY HUNNICUTT	1840 MAIN ST APT 26	LYNDEN	WA	98264-9754	US	1.00	0.10	0.10	0.08
459	135691	4003330330760000	GARY & JULIE LANKHAAR	7372 HANNEGAN RD	LYNDEN	WA	98264-9468	US	18.80	0.50	9.45	8.03

**DRAINAGE IMPROVEMENT DISTRICT NO. 5  
PROPOSED SYSTEM OF ASSESSMENT**

count	prop_id	geo_id	title_owner_name	title_address	title_owner_city	title_owner_state	title_owner_zip	title_owner_country	Assessed Acres (1 Ac./Min.)	Average Benefit Zone (Acres)	Proposed Basis	Proposed Fee (Per 1K)	
460	135708	4003330900320000	LOZIER FARMS LLC	7420 WESTERFIELD RD	LYNDEN	WA	98264-9381	US	5.29	1.00	5.29	4.50	
461	135710	4003330910770000	WESTERFIELD FARMS LLC	7420 WESTERFIELD RD	LYNDEN	WA	98264-9381	US	6.79	0.44	2.99	2.54	
462	135711	4003330911340000	LOZIER FARMS LLC	7420 WESTERFIELD RD	LYNDEN	WA	98264-9381	US	6.79	0.04	0.28	0.24	
463	135735	4003333148094000	WESTERFIELD DESIGNS LLC	7420 WESTERFIELD RD	LYNDEN	WA	98264-9381	US	6.00	0.07	0.44	0.38	
464	135758	4003332230940000	LOZIER FARMS LLC	7420 WESTERFIELD RD	LYNDEN	WA	98264-9381	US	47.26	0.03	1.58	1.34	
465	173228	3903063354610000	MARLO G & ERNA C HOLLANDER	7245 BARBERS GROVE LN	LYNDEN	WA	98264-9219	US	14.65	0.84	12.33	10.48	
466	173230	3903063445250000	MARK & KRISTEN HOLLANDER	359 E WISER LAKE RD	LYNDEN	WA	98264-9205	US	1.38	1.00	1.38	1.17	
467	173635	3902024653030000	CMF FARMING PROPERTIES LLC	697 LOOMIS TRAIL RD	LYNDEN	WA	98264-9728	US	15.37	0.94	14.48	12.31	
468	173639	3902025152900000	CMF FARMING PROPERTIES LLC	697 LOOMIS TRAIL RD	LYNDEN	WA	98264-9728	US	4.82	1.00	4.82	4.10	
469	173891	3902014033340000	KEN BERNARDY	PO BOX 1341	TROUT CREEK	MT	59874-1341	US	9.91	0.32	3.18	2.70	
470	173892	3902013383340000	KENNETH A BERNARDY	PO BOX 1341	TROUT CREEK	MT	59874-1341	US	8.68	0.59	5.14	4.36	
471	174268	3902024273870000	CMF FARMING PROPERTIES LLC	697 LOOMIS TRAIL RD	LYNDEN	WA	98264-9728	US	2.24	0.40	0.90	0.76	
472	174269	3902024783700000	CMF FARMING PROPERTIES LLC	697 LOOMIS TRAIL RD	LYNDEN	WA	98264-9728	US	17.99	0.78	14.12	12.00	
473	174358	3903081485160000	SAMANTHA G STEELE	613 E POLE RD	LYNDEN	WA	98264-9668	US	2.02	0.10	0.20	0.17	
474	174359	3903081484830000	RICHARD L STEELE	613 E POLE RD	LYNDEN	WA	98264-9668	US	3.01	0.10	0.30	0.26	
475	174419	3902014965570000	KURTIS H & KRISULA E REARDON	980 E 74TH LN	LYNDEN	WA	98264-9365	US	1.00	1.00	1.00	0.85	
476	174420	3902015085570000	CHARLES J DEWAARD	7401 OLD GUIDE RD	FERNDALE	WA	98248-9419	US	1.43	0.82	1.17	1.00	
477	174421	3902015215540000	CHARLES J DEWAARD	7401 OLD GUIDE RD	FERNDALE	WA	98248-9419	US	1.00	0.20	0.20	0.17	
478	174735	3903060513480000	BAYA PIP XXV LLC	PO BOX 189	FERNDALE	WA	98248-0189	US	1.45	0.20	0.29	0.25	
479	176561	3903073823850000	MANJIT S & PARAMJIT K SANDHU	6780 TRANQUIL LN	LYNDEN	WA	98264-9065	US	28.49	0.11	3.11	2.64	
480	176563	3903074553650000	BATH HOLDINGS CORPORATION	BOX 13101 RPO HIGHSTREET	ABBOTSFORD BC V2T 0C4	CAN							
481	17897	3903060281650000	CHRISTINE K VAN BEEK	7026 GUIDE MERIDIAN	LYNDEN	WA	98264-9644	US	4.17	0.18	0.74	0.63	
482	17898	3903060616900000	JOHN R & CAROLINE M DICKINSON	8200 DOUBLE DITCH RD	LYNDEN	WA	98264-9716	US	5.00	0.20	1.00	0.85	
483	17899	3903060941700000	JULIE A DENSON	9088 KENDALL RD	SUMAS	WA	98295-8608	US	5.02	0.20	1.00	0.85	
484	178066	3902011964010000	ROGER D & VICKI K HAWLEY	495 E AXTON RD	BELLINGHAM	WA	98226-9760	US	63.55	0.88	56.19	47.75	
485	178125	3902011243200000	ROGER D & VICKI K HAWLEY	495 E AXTON RD	BELLINGHAM	WA	98226-9760	US	49.90	0.92	45.84	38.96	
486	179208	3903081985100000	CRAIG W & CHREY D NELSON	635 E POLE RD	LYNDEN	WA	98264-9668	US	1.88	0.10	0.19	0.16	
487	179209	3903082205100000	RACHELLE R FOSTER	702 KELLY RD	BELLINGHAM	WA	98226-9732	US	1.88	0.10	0.19	0.16	
488	179210	3903082104820000	RACHELLE R FOSTER	702 KELLY RD	BELLINGHAM	WA	98226-9732	US	2.00	0.10	0.20	0.17	
489	179211	3903082104350000	ROBERT W RAPLEE	1483 BURK RD	BLAINE	WA	98230-9290	US	7.67	0.07	0.54	0.46	
490	179280	3902014652140000	KRUNDISH GREWAL	6877 HAWK RIDGE DR	FERNDALE	WA	98248-9804	US	5.64	0.35	2.00	1.70	
491	179281	3902015152250000	JAGDISH S & MANJIT K GREWAL	6877 HAWK RIDGE DR	FERNDALE	WA	98248-9804	US	4.84	0.30	1.46	1.24	
492	180188	3903061222020000	BRENDA M HORAT	1539 FRUITLAND DR	BELLINGHAM	WA	98226-1201	US	9.78	0.24	2.33	1.98	
493	180998	3903052180300000	BATHE FARMS INC	PO BOX 973	SUMAS	WA	98295-0973	US	2.37	0.10	0.24	0.20	
494	180999	3903052130800000	DANA D & DIANA L JOHNSON	3950 HOME RD	BELLINGHAM	WA	98226-9147	US	38.88	0.23	9.07	7.70	
495	182000	4003323980830000	JOE V HICKEY	811 E WISER LAKE RD	LYNDEN	WA	98264-9671	US	2.27	0.10	0.23	0.19	
496	182001	4003323980560000	JOE V HICKEY	811 E WISER LAKE RD	LYNDEN	WA	98264-9671	US	4.31	0.10	0.44	0.37	
497	183418	3903060303660000	BAYA PIP XV LLC	PO BOX 189	FERNDALE	WA	98248-0189	US	3.49	0.20	0.70	0.59	
498	183422	3903060503960000	DOUGLAS A & DARLA R LAUGHLIN	130 MISTY WATERS LN	LYNDEN	WA	98264-9457	US	1.47	0.48	0.71	0.60	
499	183884	3902012331160000	DEWILDE'S PROPERTIES LLC	9487 WATERFALL PL	CUSTER	WA	98240-9245	US	13.26	0.04	0.59	0.50	
500	183886	3902013318100000	LARRY & MARGARET RUDY	7037 OLD GUIDE RD	LYNDEN	WA	98264-9436	US	5.72	0.18	1.03	0.87	
501	184259	3902013562150000	KEN BERNARDY	PO BOX 1341	TROUT CREEK	MT	59874-1341	US	13.14	0.38	5.02	4.26	
502	185184	3902011102800000	BENJAMIN E & ROMAY D NICHOLS	412 W POLE RD	LYNDEN	WA	98264-9660	US	5.31	0.10	0.53	0.45	
503	185185	3902011110730000	BENJAMIN E & ROMAY D NICHOLS	412 W POLE RD	LYNDEN	WA	98264-9660	US	4.69	0.10	0.47	0.40	
504	185860	4003324502100000	DALE A & TRISCHA A BLOK	296 E WISER LAKE RD	LYNDEN	WA	98264-9453	US	2.00	0.09	0.17	0.14	
505	185869	4003312950670000	LAKEVIEW HOMES LLC	7768 BEEBE RD	LYNDEN	WA	98264-9407	US	14.59	0.03	0.50	0.43	
505	<b>TOTALS</b>									2683.94	165.84	1176.77	1000.00

**DRAINAGE IMPROVEMENT DISTRICT NO. 5**