

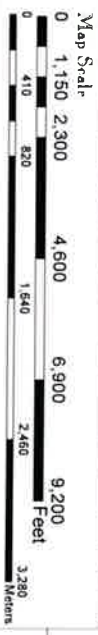
Deer Creek Water Association - (18418-E) Member Parcels and Service Area - February 2012

- Legend**
- DCWA Member Parcels (18418-E)
 - DCWA Deductible Service Area (18418-E)

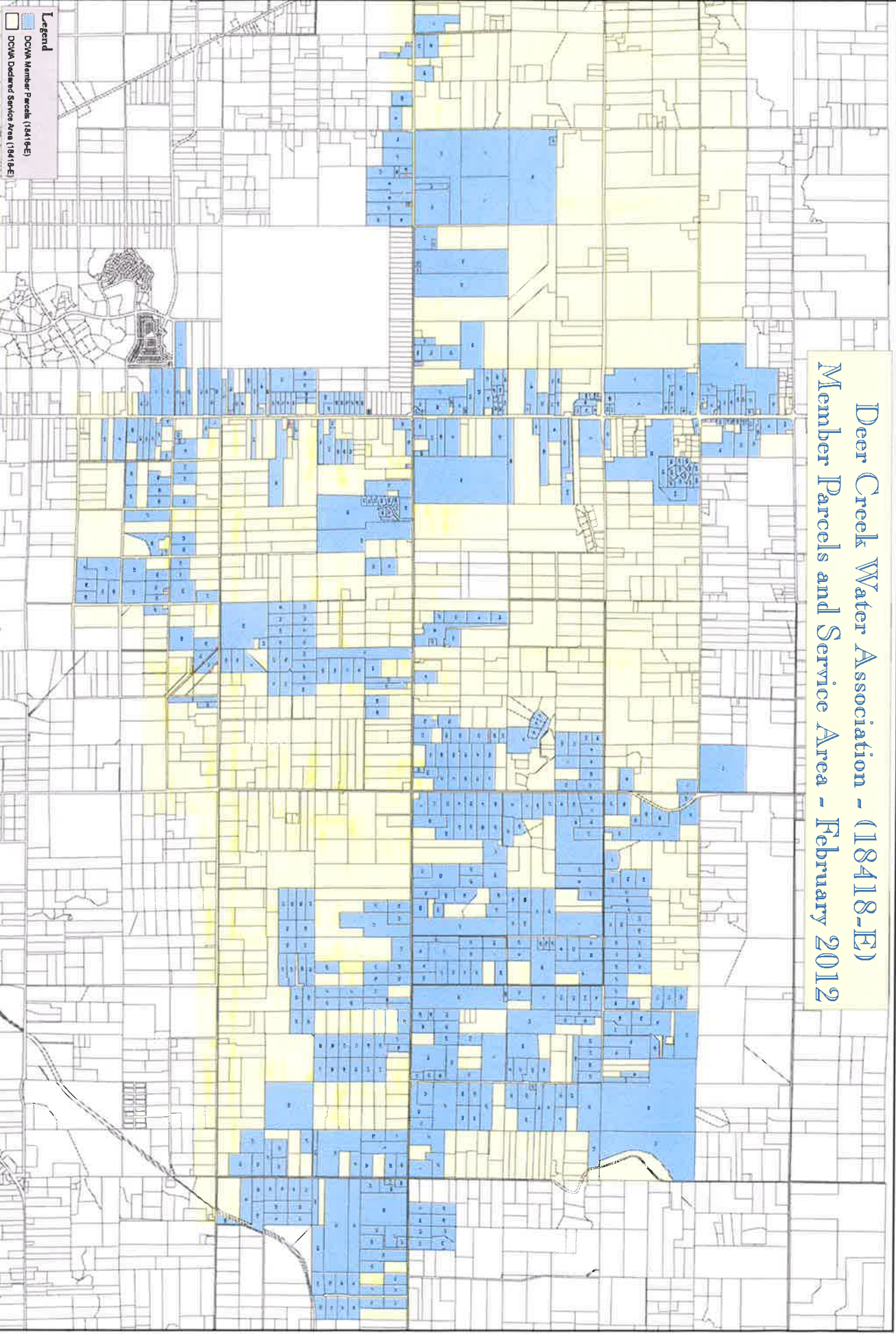
Disclaimer

This map was created to reflect subject Mapping and updated assessor parcel data as of January 25, 2012. The publisher, Deer Creek Water Association, Tom Shoben and Computational Services Inc., disclaims any warranty of fitness or accuracy of the data. The map is appropriate in nature, based upon combination of data from multiple sources and should not be relied upon or referenced in engineering analysis. The user of this map acknowledges its limitations and assumes all responsibility for any damages or loss of property or other adverse consequences that may result from the use of this map. The map is subject to change without notice.

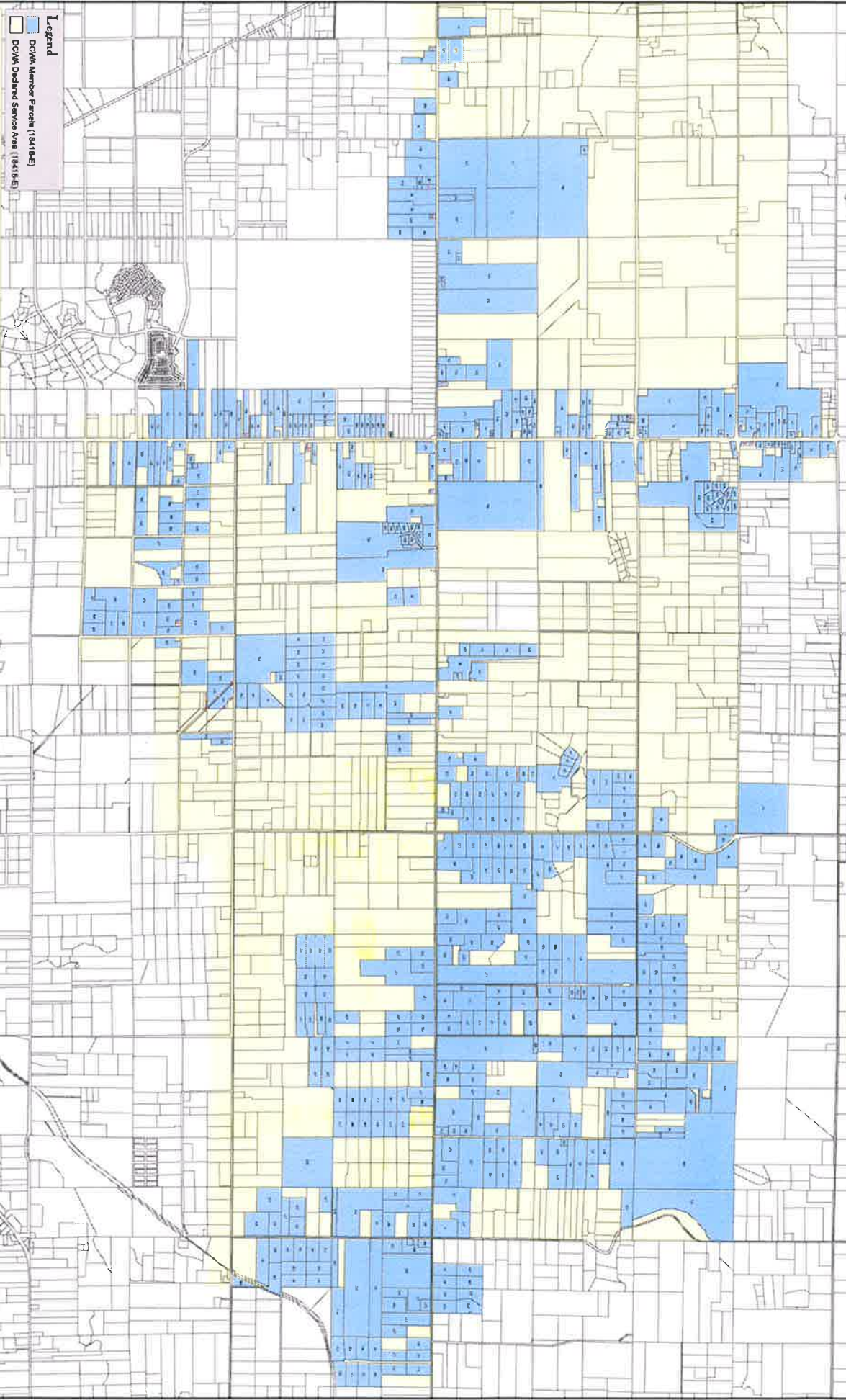
Copyrights of Deer Creek Water Association TRS



Coordinates: Spheroid: NAD 1983 Spheroid: Washington North FIPS 4801
 Datum: North American 1883
 Date of Spheroid: 1/4/2011 08:07
 False Easting: 1400000.0000
 Central Meridian: -120.0000
 Standard Parallel 1: 47.5000
 Standard Parallel 2: 47.5000
 Latitude Of Origin: 47.5000
 Units: Feet US



Deer Creek Water Association - (18418-E) Member Parcels and Service Area - February 2012

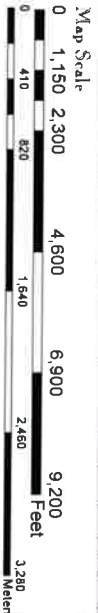


- Legend**
- DCWA Member Parcel (18418-E)
 - DCWA Declared Service Area (18418-E)

Disclaimer

This map was created to reflect current membership and updated member parcel data on January 26, 2012. The publisher, Deer Creek Water Association, Tim Johnson and Contributor Services Inc. disclaim any warranty of fitness or accuracy of the data. The map is approximate in nature, based upon compilation of data from multiple sources and should not be relied upon or referenced in legal documents. The map is not intended to be used as a survey instrument. No liability is assumed for any errors or omissions in the map. The publisher disclaims any liability for any damages that may result from the use of this map. The map is subject to change without notice.

Contributors of Deer Creek Water Association TRS



Coordinate System: NAD 83 StatePlane Washington North FIPS 4801
 Projection: Conic Equal Area
 Datum: North American 1983
 False Easting: 1,660,416.687
 False Northing: 0
 Central Meridian: -120.0000
 Standard Parallel 1: 47.5000
 Standard Parallel 2: 48.2233
 Scale Factor: 0.9999
 Units: Feet US

