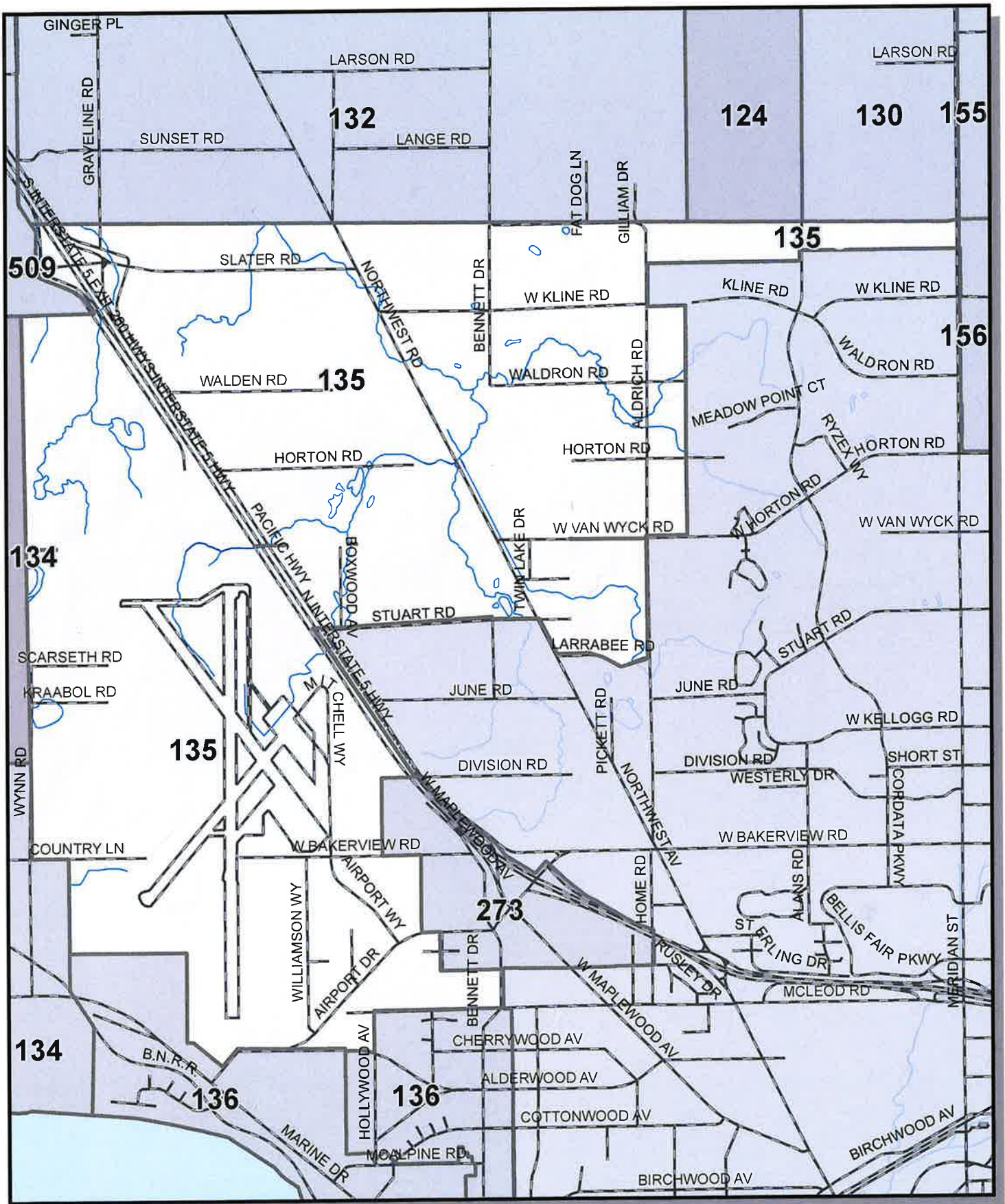


## Exhibit A

Precinct Affected	Reason	Changes Proposed	New Precinct Assignment
135	City of Bellingham annexation	Move voters from Precinct 135 into Precinct 273	273
139	City of Lynden annexation	Move voters from Precinct 139 into Precinct 605	605
157	City of Bellingham annexation	Move voters from Precinct 157 into Precinct 272	272
159	City of Bellingham annexation	Move voters from Precinct 159 into Precinct 271	271
160	City of Bellingham annexation	Move voters from Precinct 160 into Precinct 270	270

### Pages in "Book of Election Precinct Maps" affected:

- 1) Substitute page 33 (Precinct 135)
- 2) New page 148D (Precinct 273)
- 3) Substitute page 37 (Precinct 139)
- 4) Substitute page 168 (Precinct 605)
- 5) Substitute page 55 (Precinct 157)
- 6) New page 148C (Precinct 272)
- 7) Substitute page 57 (Precinct 159)
- 8) New Page 148B (Precinct 271)
- 9) Substitute page 58 (Precinct 160)
- 10) New page 148A (Precinct 270)

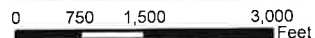


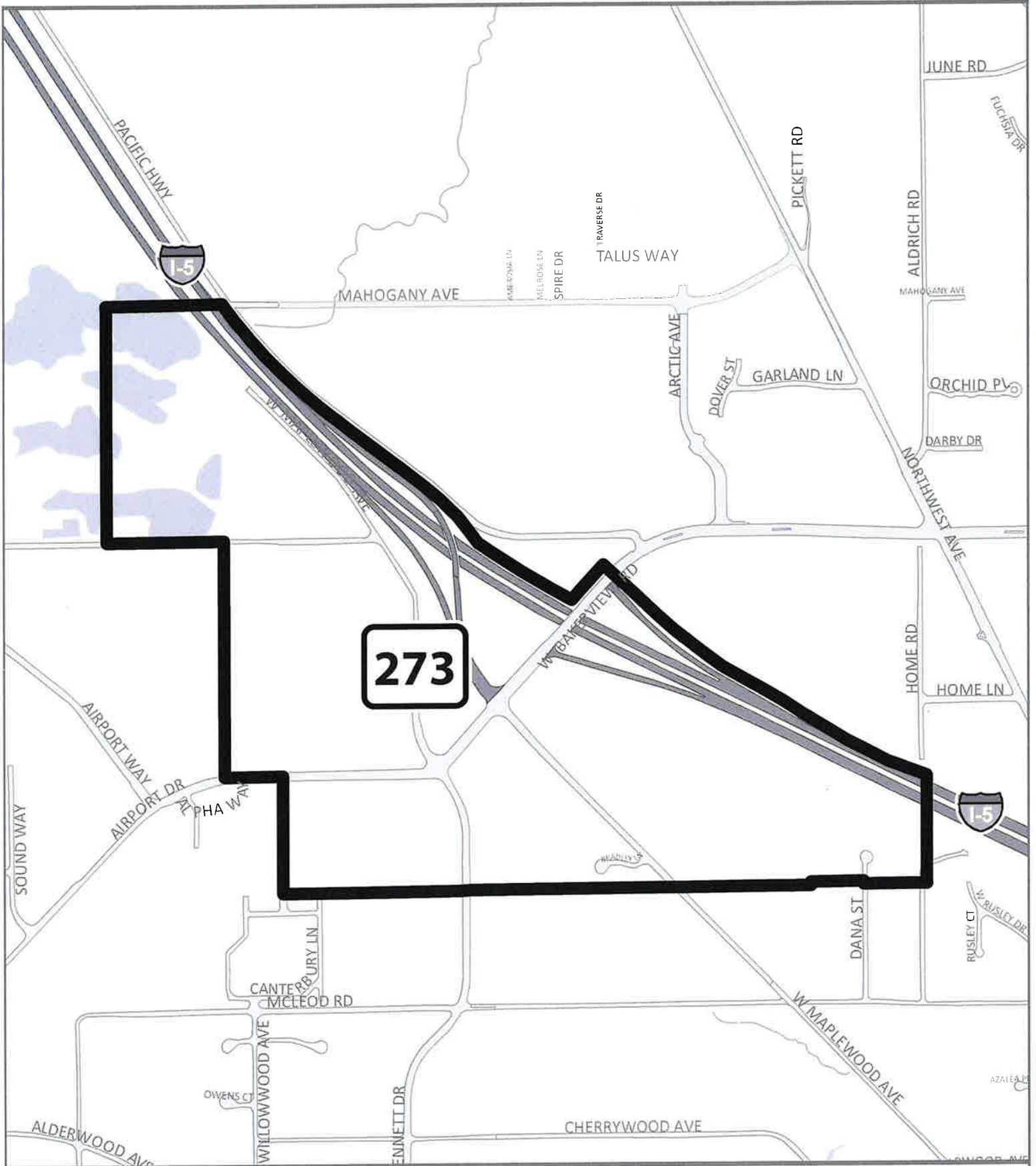
# Whatcom County Precinct 135

County Council District 4  
 Legislative District 42  
 Congressional District 1

USE OF WHATCOM COUNTY'S GIS DATA IMPLIES THE USER'S AGREEMENT WITH THE FOLLOWING STATEMENT

Whatcom County disclaims any warranty of merchantability or warranty of fitness of this map for any particular purpose, either express or implied. No representation or warranty is made concerning the accuracy, currency, completeness or quality of data depicted on this map. Any use of this map assumes all responsibility for use thereof, and further agrees to hold Whatcom County harmless from and against any damage, loss, or liability arising from any use of this map.





**273**

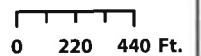


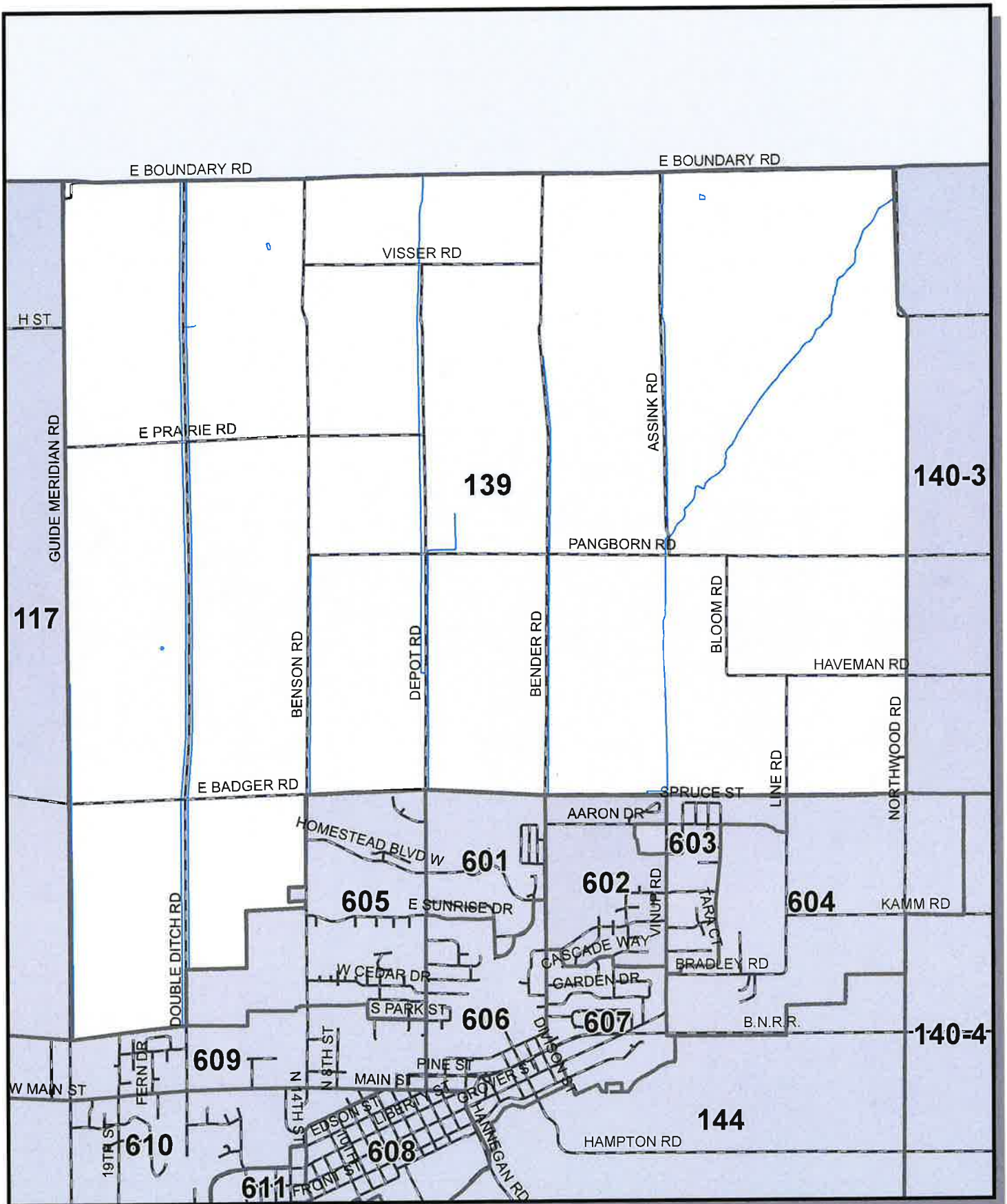
# Precinct 273

Ward	1
Council District	4
Leg. District	42
Cong. District	1



January 2019





# Whatcom County Precinct 139

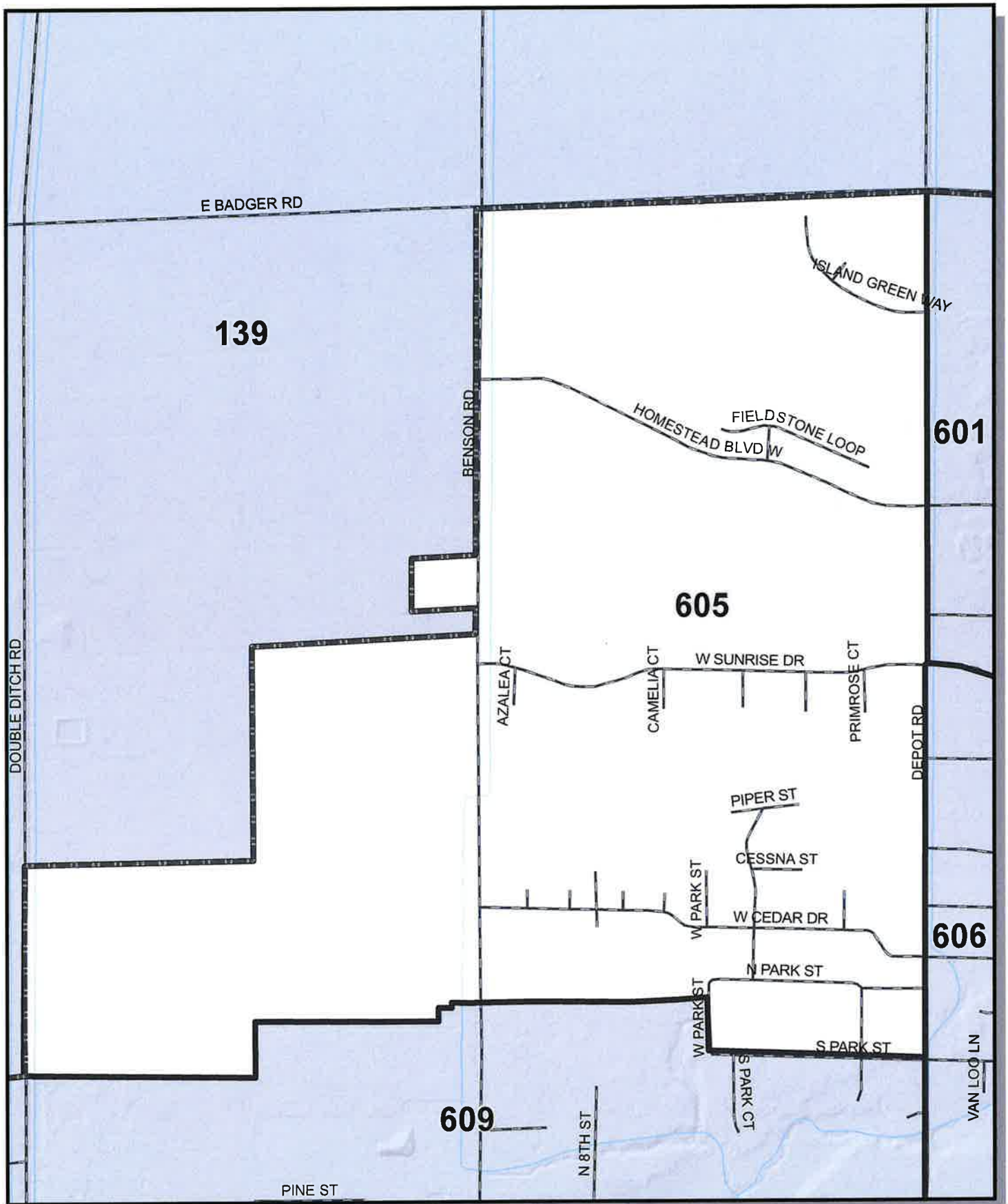
County Council District 4  
 Legislative District 42  
 Congressional District 1

USE OF WHATCOM COUNTY'S GIS DATA IMPLIES THE USER'S AGREEMENT WITH THE FOLLOWING STATEMENT:

Whatcom County disclaims any warranty of merchantability or warranty of fitness of this map for any particular purpose, either express or implied. No representation or warranty is made concerning the accuracy, currency, completeness or quality of data depicted on this map. Any user of this map assumes all responsibility for use thereof, and further agrees to hold Whatcom County harmless from and against any damage, loss, or liability arising from any use of this map.



0 1,000 2,000 4,000 Feet



# Whatcom County Precinct 605

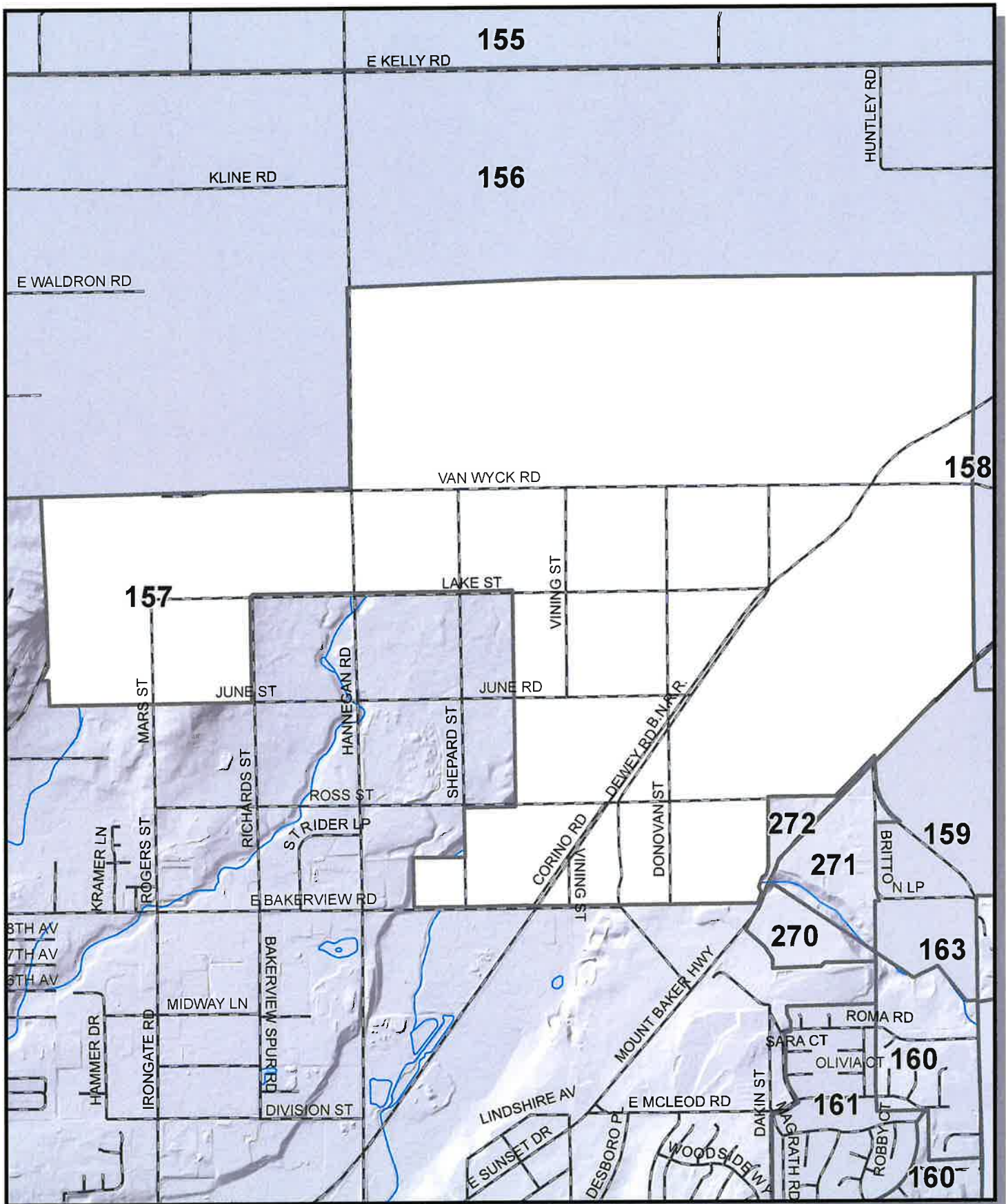
County Council District 4  
 Legislative District 42  
 Congressional District 1

USE OF WHATCOM COUNTY'S GIS DATA IMPLIES THE USER'S AGREEMENT WITH THE FOLLOWING STATEMENT:

Whatcom County disclaims any warranty of merchantability or warranty of fitness of this map for any particular purpose, either express or implied. No representation or warranty is made concerning the accuracy, currency, completeness or quality of data depicted on this map. Any user of this map assumes all responsibility for use thereof, and further agrees to hold Whatcom County harmless from and against any damages, loss, or liability arising from any use of this map.

0 265 530 1,060 Feet






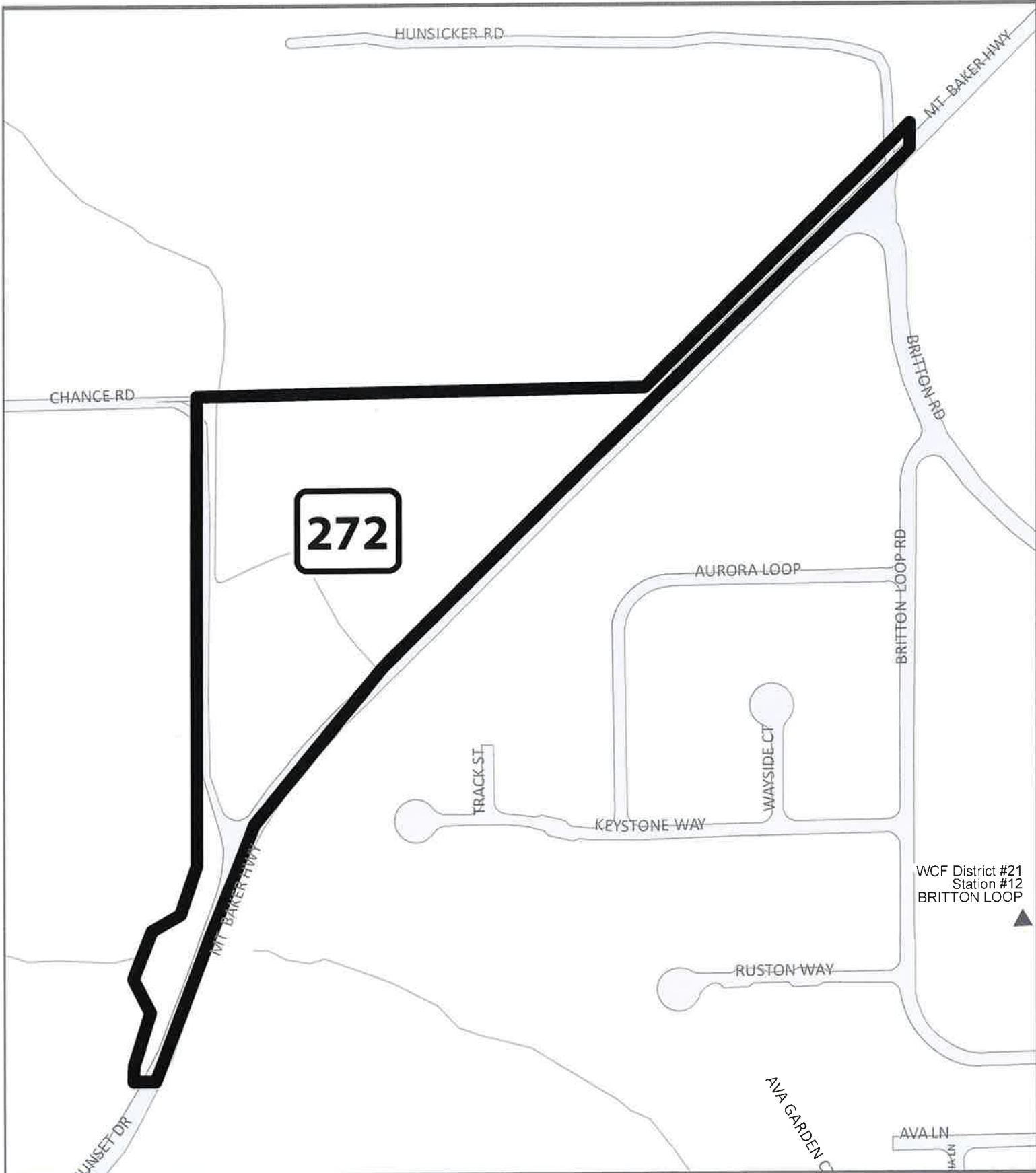
# Whatcom County Precinct 157

County Council District 3  
 Legislative District 42  
 Congressional District 1

USE OF WHATCOM COUNTY'S GIS DATA IMPLIES THE USER'S AGREEMENT WITH THE FOLLOWING STATEMENT:

Whatcom County disclaims any warranty of merchantability or warranty of fitness of this map for any particular purpose, either express or implied. No representation or warranty is made concerning the accuracy, currency, completeness or quality of data depicted on this map. Any user of this map assumes all responsibility for use thereof, and further agrees to hold Whatcom County harmless from and against any damage, loss, or liability arising from any use of this map.



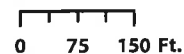


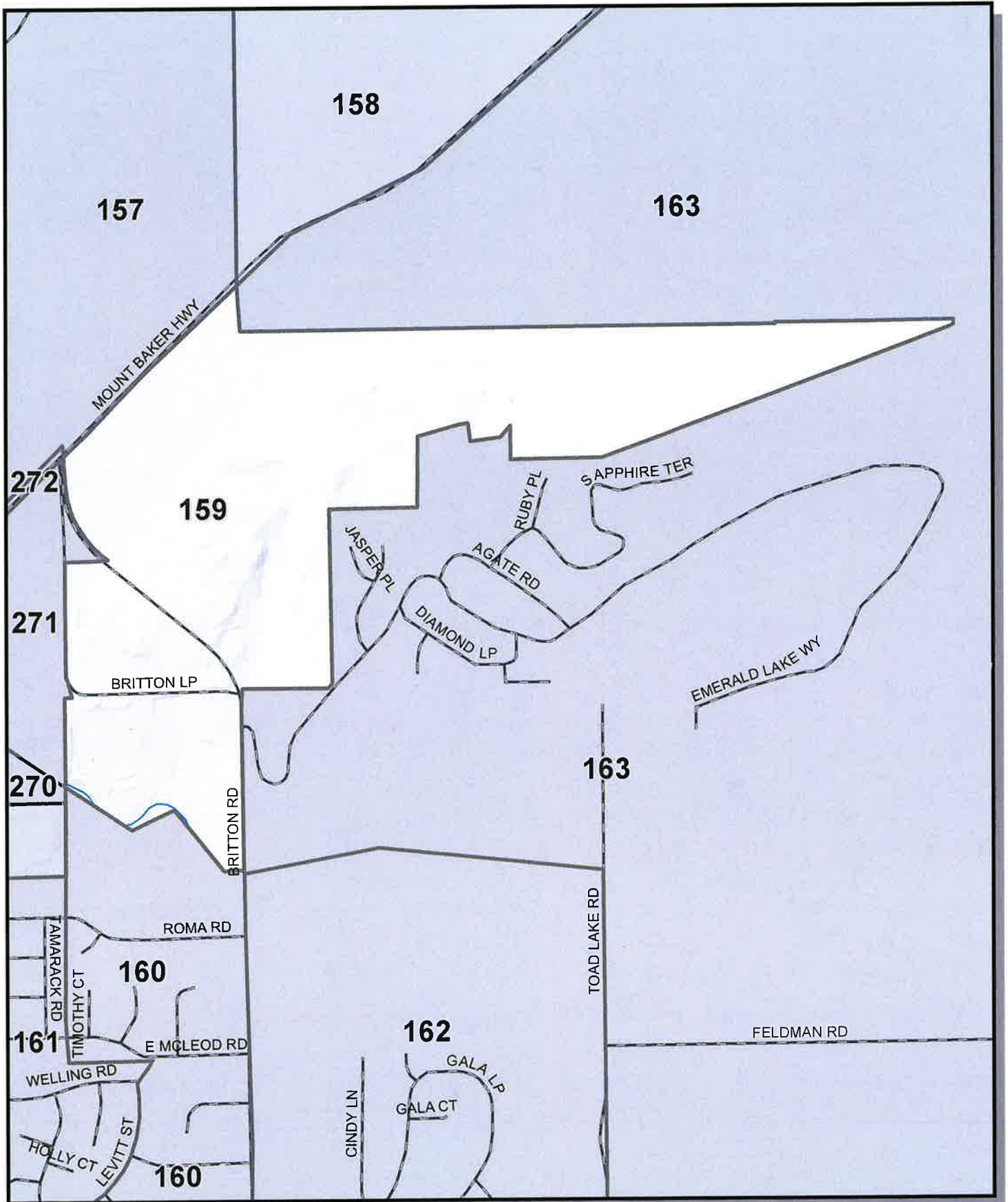
# Precinct 272

Ward	2
Council District	3
Leg. District	42
Cong. District	1



January 2019





# Whatcom County Precinct 159

County Council District 3  
 Legislative District 40  
 Congressional District 1

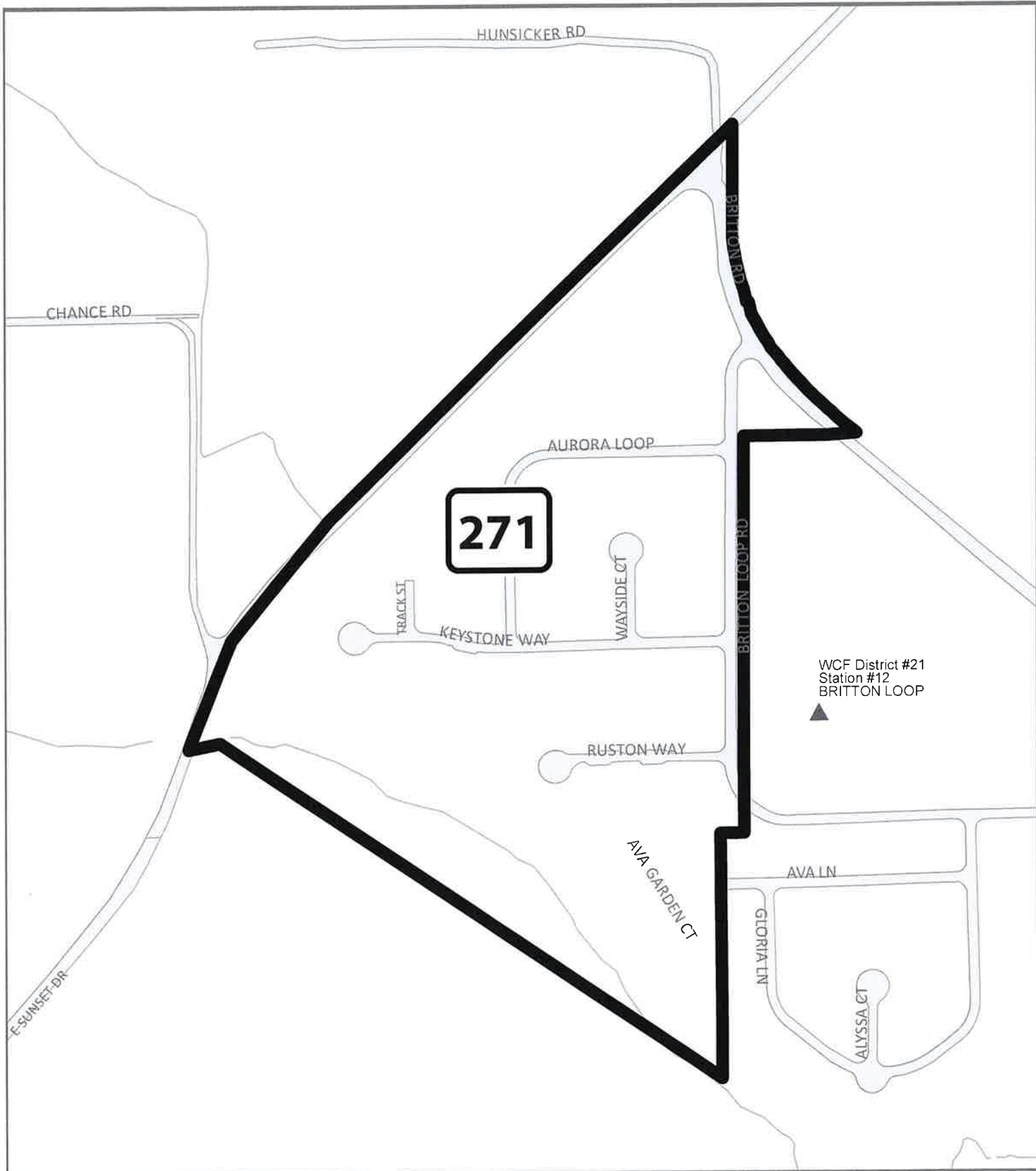
USE OF WHATCOM COUNTY'S GIS DATA IMPLIES THE USER'S AGREEMENT WITH THE FOLLOWING STATEMENT

Whatcom County disclaims any warranty of merchantability or warranty of fitness of this map for any particular purpose, either express or implied. No representation or warranty is made concerning the accuracy, currency, completeness or quality of data depicted on this map. Any user of this map assumes all responsibility for use thereof, and further agrees to hold Whatcom County harmless from and against any damages, loss, or liability arising from any use of this map.



0 330 660 1,320 Feet

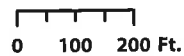


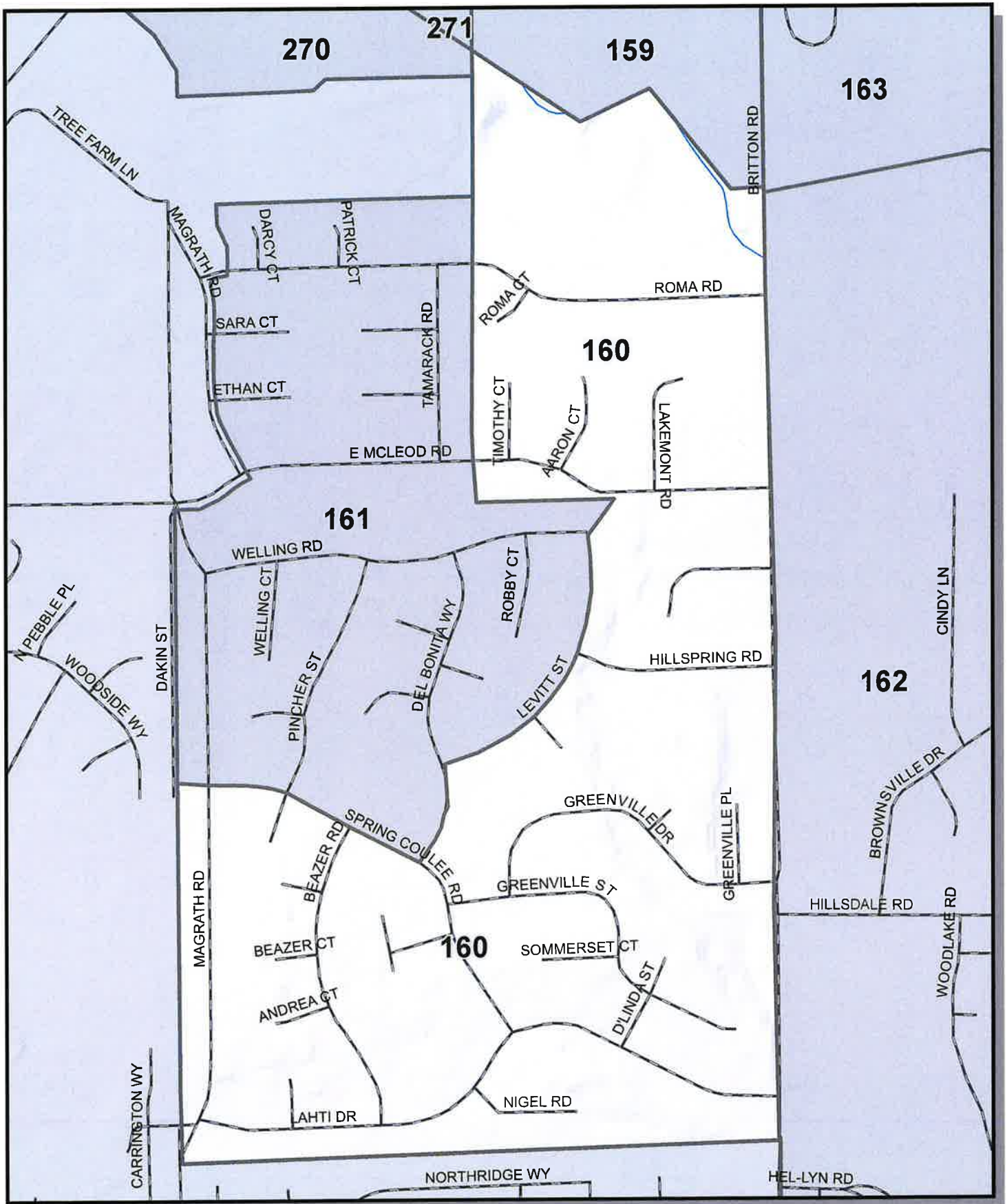


**Precinct 271**  
 Ward 4  
 Council District 3  
 Leg. District 40  
 Cong. District 1



January 2019



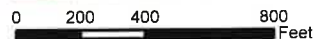


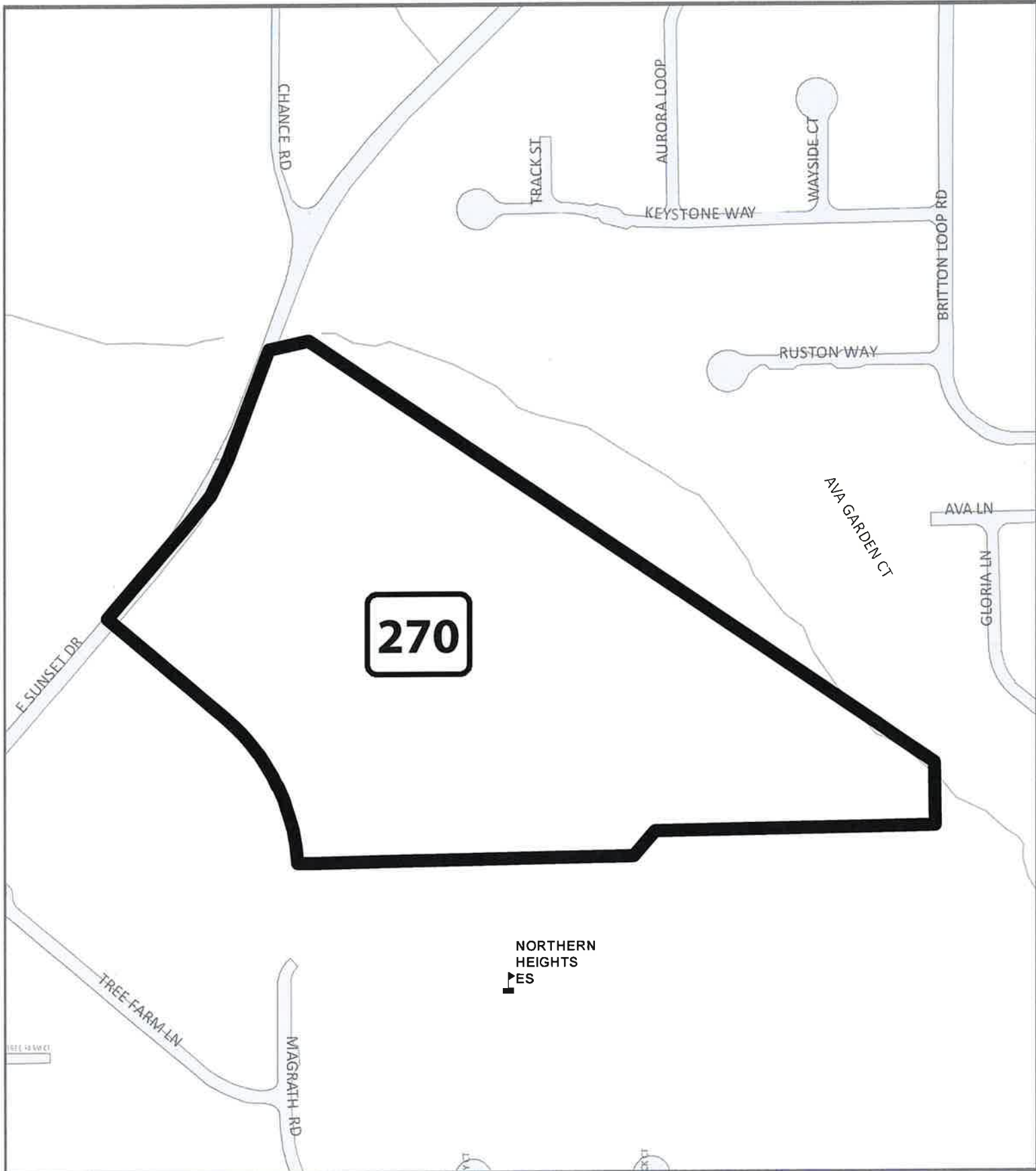
# Whatcom County Precinct 160

County Council District 3  
 Legislative District 40  
 Congressional District 2

USE OF WHATCOM COUNTY'S GIS DATA IMPLIES THE USER'S AGREEMENT WITH THE FOLLOWING STATEMENT:

Whatcom County disclaims any warranty of merchantability or workmanship of this map for any particular purpose, without express or implied. No representation or warranty is made concerning the accuracy, currency, completeness or quality of data depicted on this map. Any user of this map assumes all responsibility for use thereof, and further agrees to hold Whatcom County harmless from and against any damage, loss, or liability arising from any use of this map.





**270**

NORTHERN  
HEIGHTS  
YES



**Precinct 270**  
 Ward 4  
 Council District 3  
 Leg. District 40  
 Cong. District 2



January 2019

