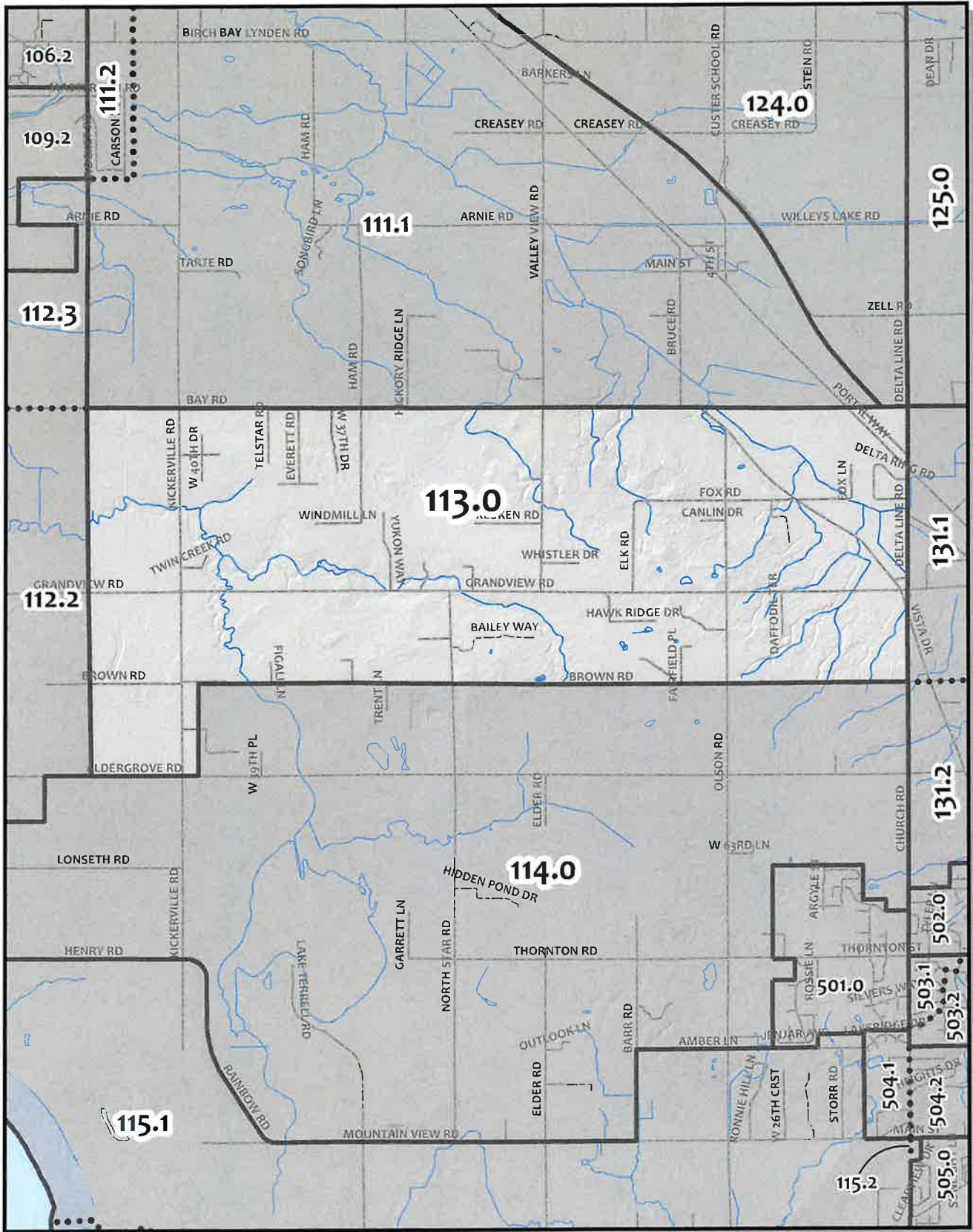


# Whatcom County Precinct 108

County Council District 5  
 Legislative District 42  
 Congressional District 2

USE OF WHATCOM COUNTY'S GIS DATA IMPLIES THE USER'S AGREEMENT WITH THE FOLLOWING STATEMENT:  
 Whatcom County disclaims any warranty of completeness or warranty of fitness of this map for any particular purpose, either express or implied. No representation is made concerning the accuracy, currency, completeness or quality of data depicted on this map. Any user of this map assumes all responsibility for use thereof, and further agrees to hold Whatcom County harmless from and against any damages, loss, or liability arising from any use of this map.

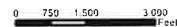




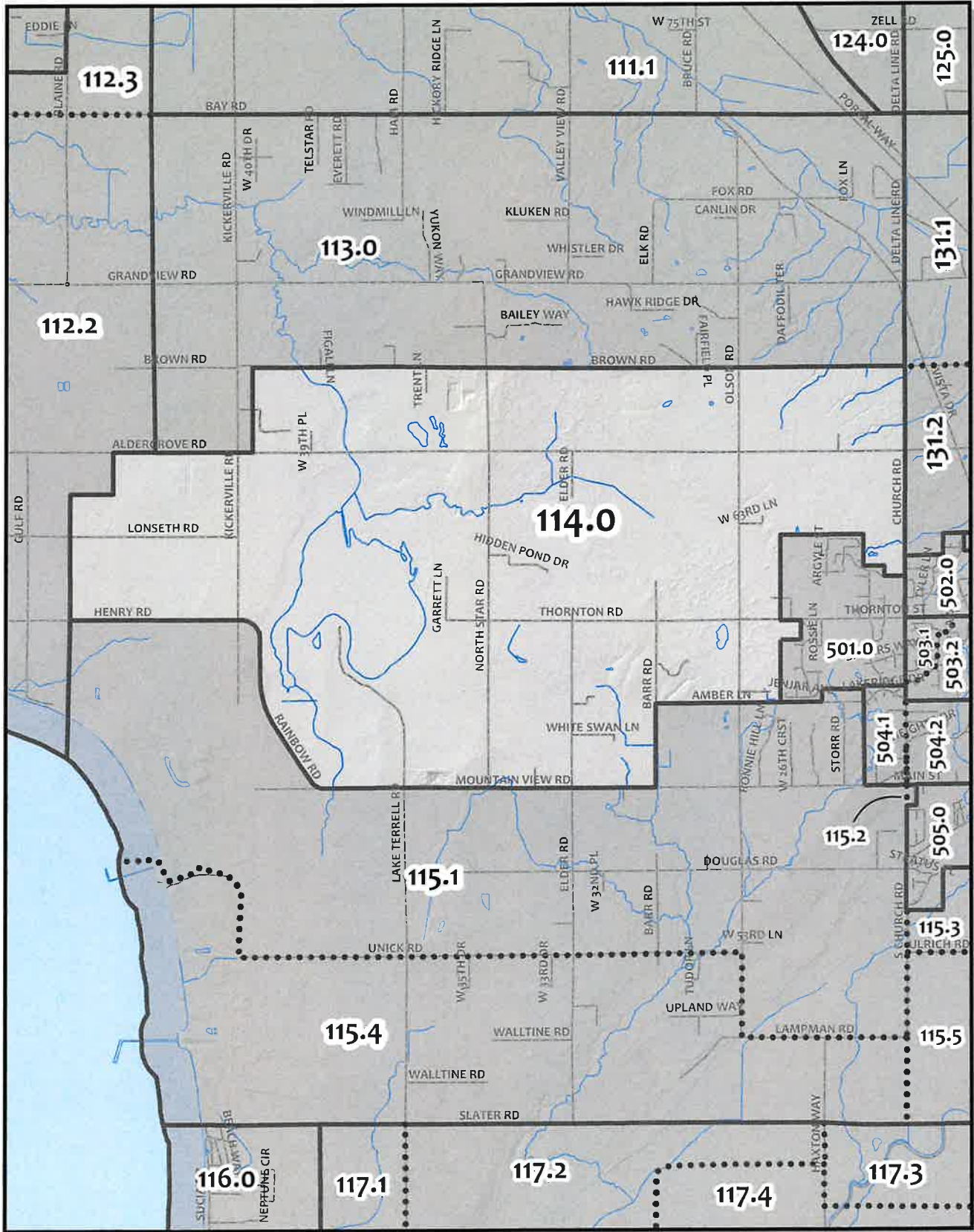
# Whatcom County Precinct 113

County Council District 5  
 Legislative District 42  
 Congressional District 2

USE OF WHATCOM COUNTY'S GIS DATA IMPLIES THE USER'S AGREEMENT WITH THE FOLLOWING STATEMENT:  
 Whatcom County disclaims any warranty of merchantability or warranty of fitness of this map for any particular purpose, other than as depicted. No representation or warranty is made concerning the accuracy, currency, completeness or quality of data depicted on this map. Any user of this map assumes all responsibility for use thereof, and further agrees to hold Whatcom County harmless from and against any damages, loss, or liability arising from any use of this map.







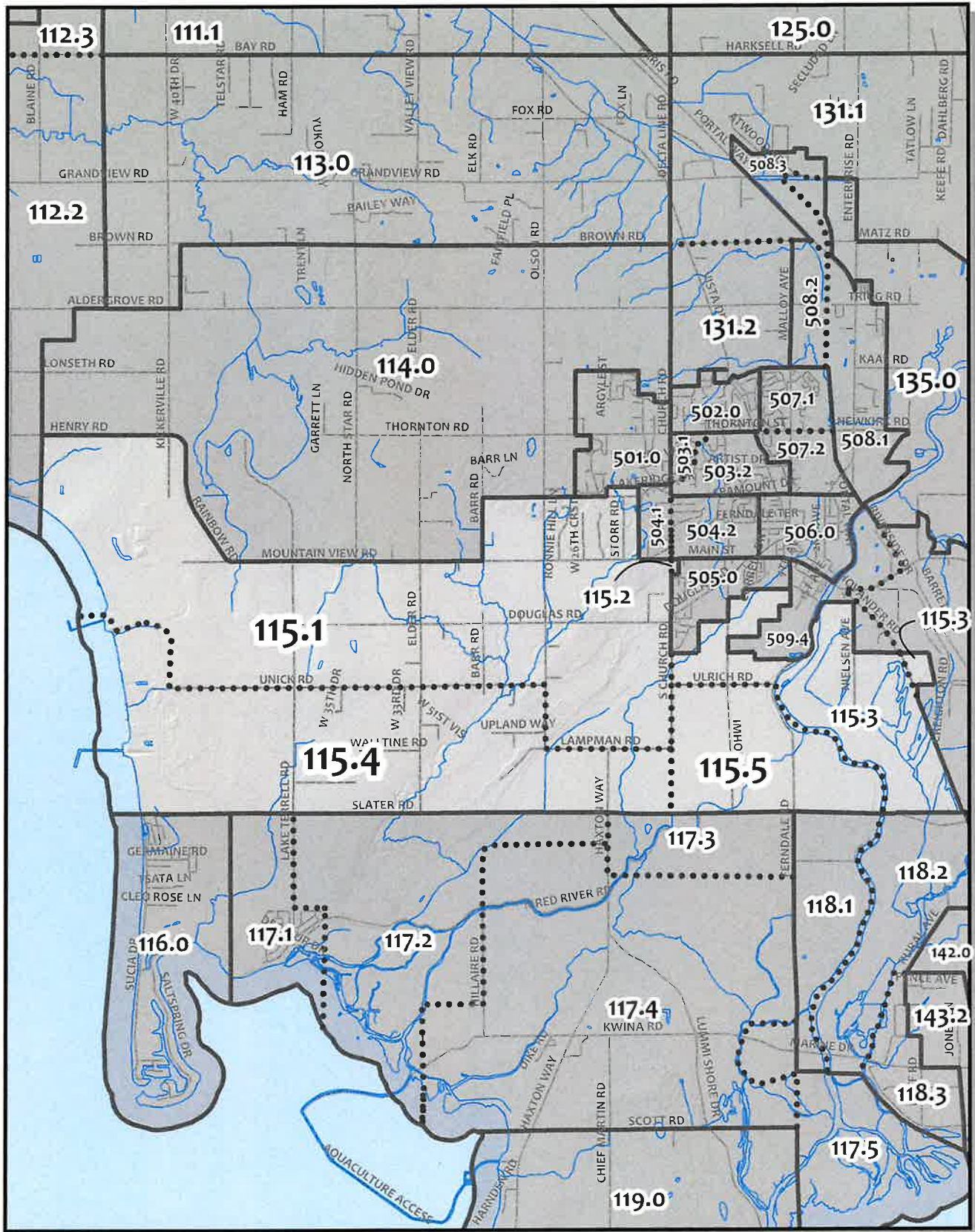
# Whatcom County Precinct 114

County Council District 5  
 Legislative District 42  
 Congressional District 2

USE OF WHATCOM COUNTY'S GIS DATA IMPLIES THE USER'S AGREEMENT WITH THE FOLLOWING STATEMENT:  
 Whatcom County disclaims any warranty of merchantability or warranty of fitness of this map for any particular purpose, either express or implied. No representation or warranty is made concerning the accuracy, currency, completeness or quality of data depicted on this map. Any user of this map assumes all responsibility for use thereof, and further agrees to hold Whatcom County harmless from and against any damage, loss, or liability arising from any use of this map.







# Whatcom County Precinct 115

County Council District 5  
 Legislative District 42  
 Congressional District 2

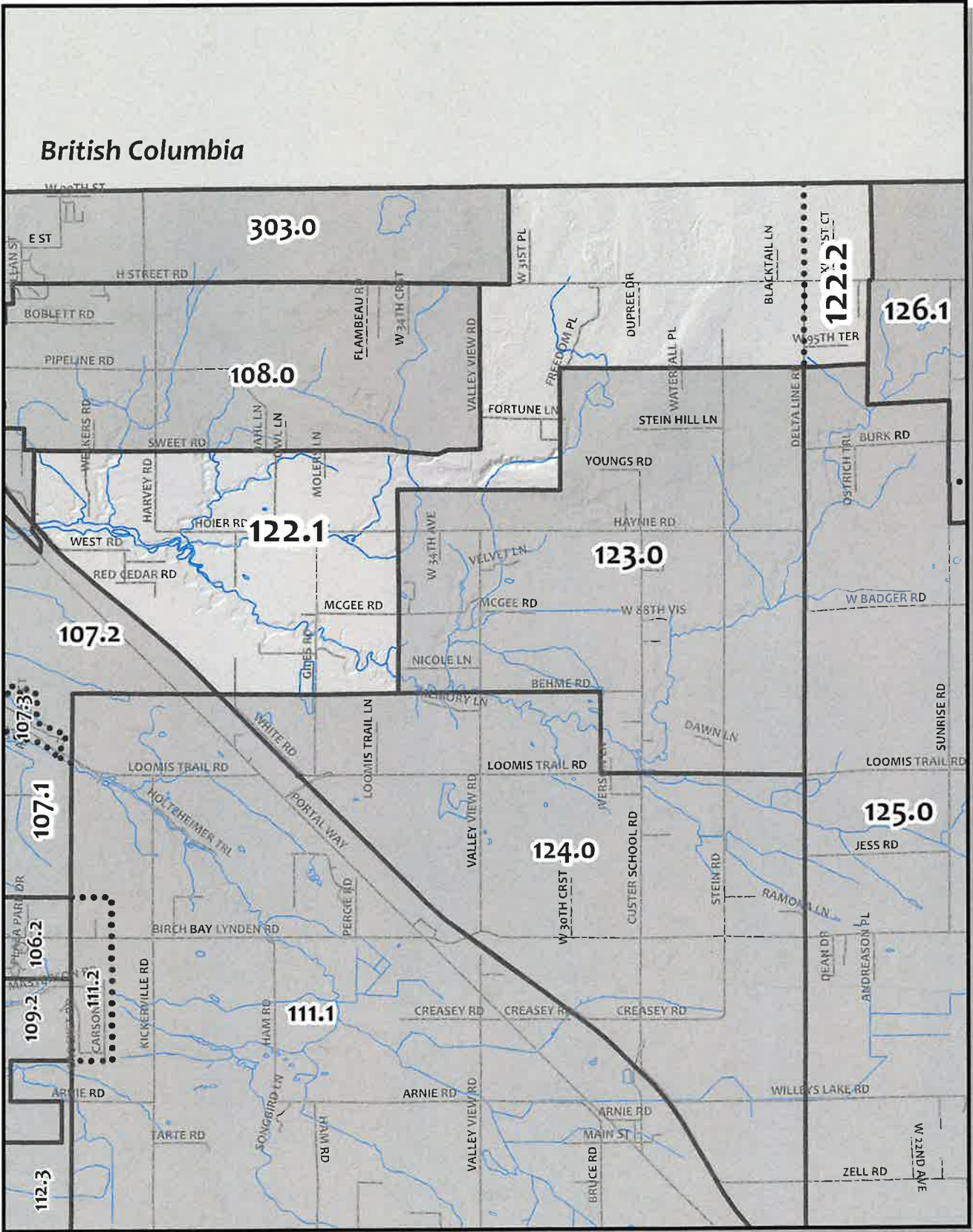
USE OF WHATCOM COUNTY'S GIS DATA IMPLIES THE USER'S AGREEMENT WITH THE FOLLOWING STATEMENT:  
 Whatcom County disclaims any warranty of merchantability or warranty of fitness of this map for any particular purpose, other express or implied. No representation or warranty is made concerning the accuracy, currency, completeness or quality of data reported on this map. Any user of this map assumes all responsibility for use thereof, and further agrees to hold Whatcom County harmless from and against any claims, suits, or liability arising from any use of this map.

0 1,100 2,200 4,400 Feet





British Columbia

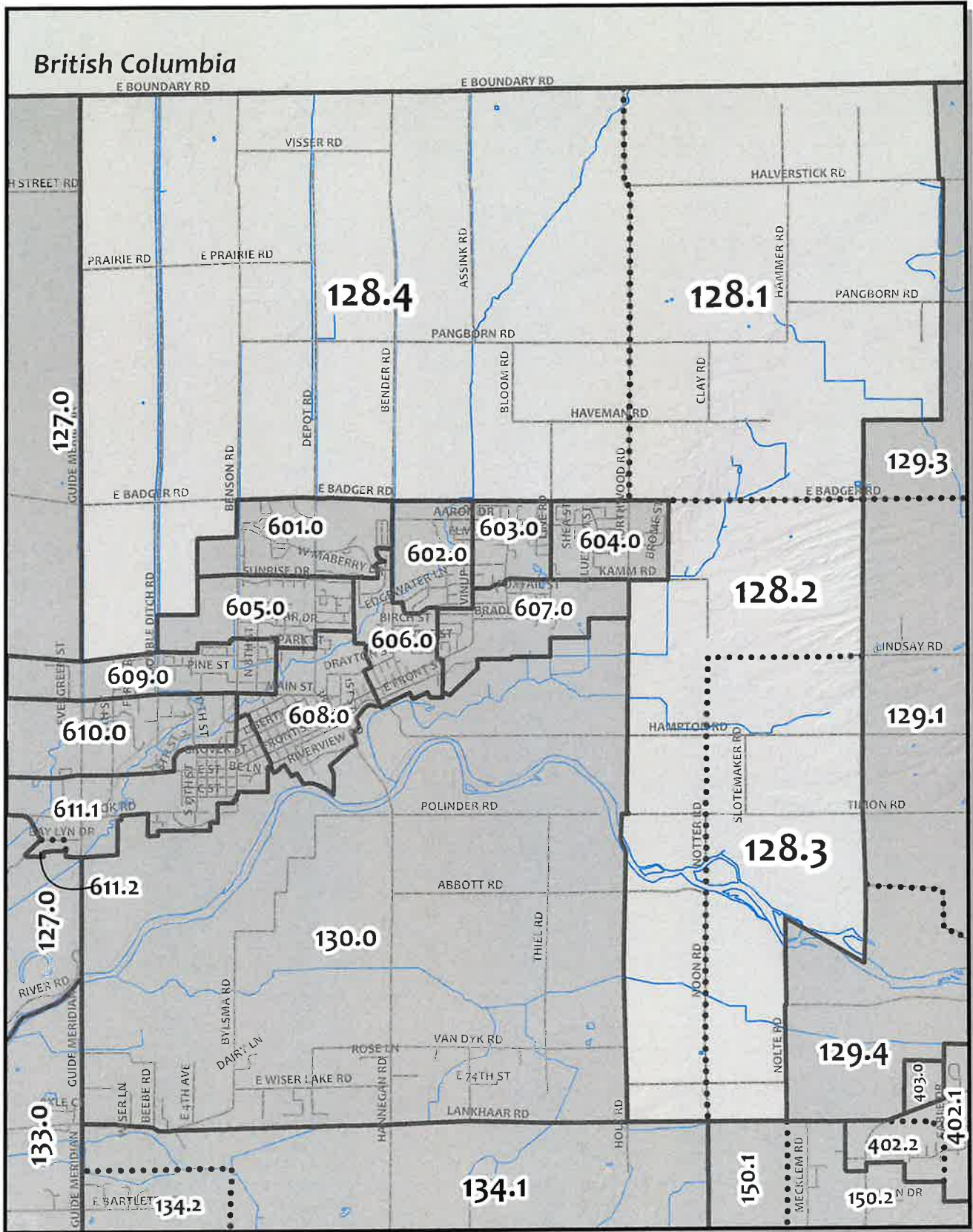


Whatcom County Precinct 122

County Council District 4  
Legislative District 42  
Congressional District 2

USE OF WHATCOM COUNTY'S GIS DATA IMPLIES THE USER'S AGREEMENT WITH THE FOLLOWING STATEMENT:  
Whatcom County disclaims any warranty of merchantability or warranty of fitness of this map for any particular purpose, other express or implied. No representation or warranty is made concerning the accuracy, currency, completeness or quality of data reported on this map. Any user of this map assumes all responsibility for use thereof, and further agrees to hold Whatcom County harmless from and against any damage, loss, or liability arising from any use of this map.





**Whatcom County Precinct 128**  
 County Council District 4  
 Legislative District 42  
 Congressional District 2

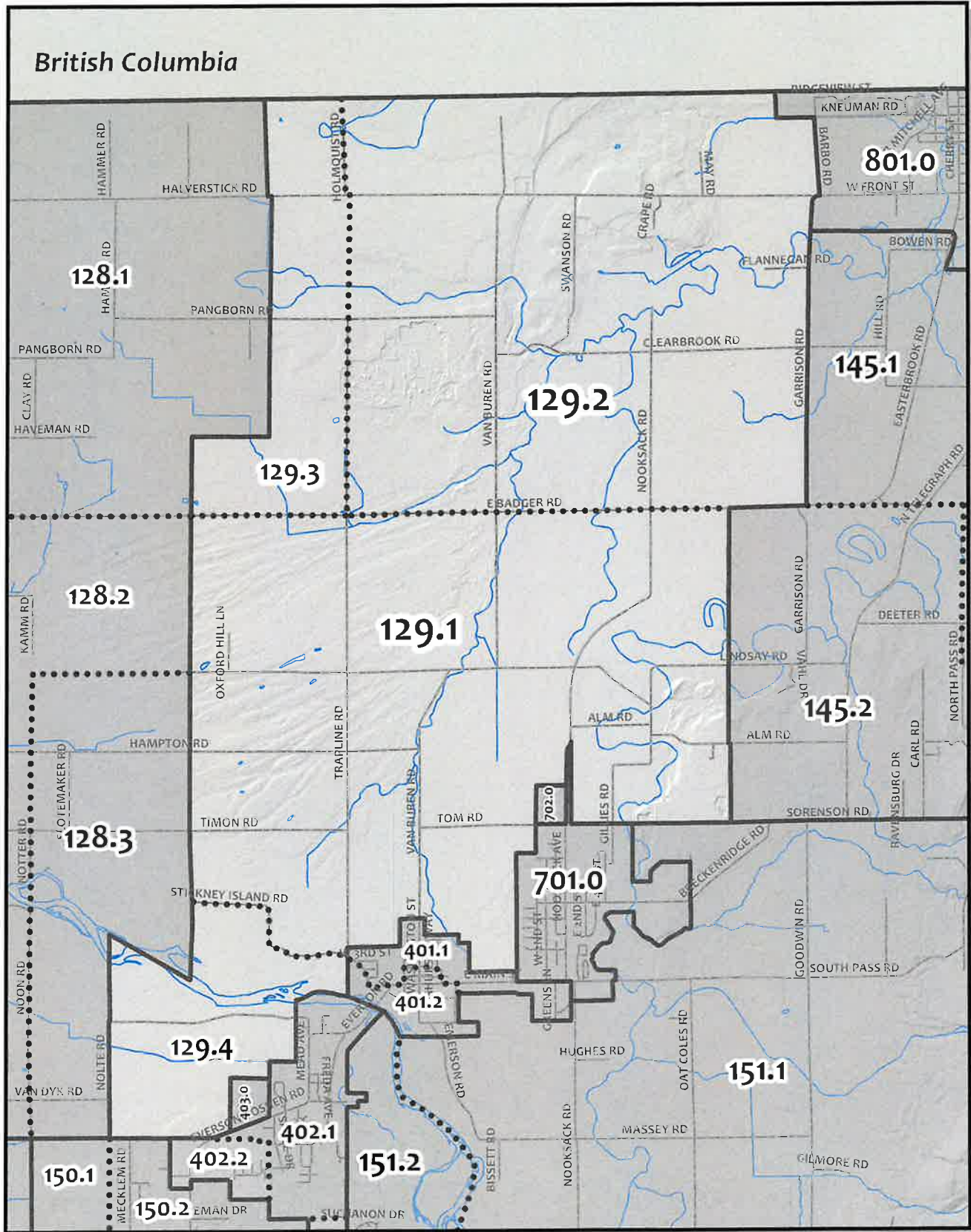
USE OF WHATCOM COUNTY'S GIS DATA IMPLIES THE USER'S AGREEMENT WITH THE FOLLOWING STATEMENT:  
 Whatcom County disclaims any warranty of merchantability or warranty of fitness of this map for any particular purpose, other than as original. No representation or warranty is made concerning the accuracy, currency, completeness or quality of data depicted on this map. Any user of this map assumes all responsibility for use thereof, and further agrees to hold Whatcom County harmless from and against any damages, loss, or liability arising from any use of this map.

0 300 600 900 Feet





# British Columbia



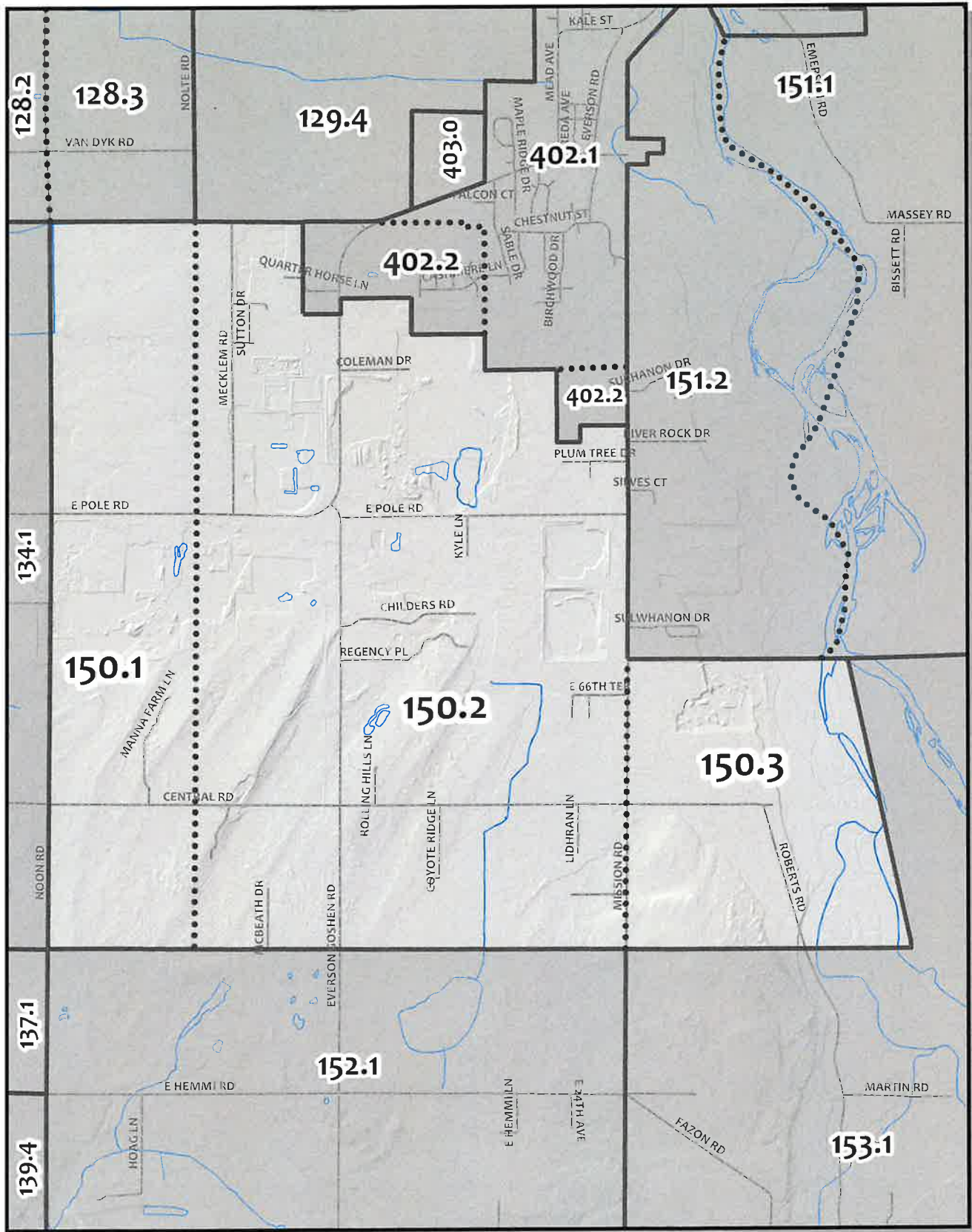
## Whatcom County Precinct 129

County Council District 4  
 Legislative District 42  
 Congressional District 2

USE OF WHATCOM COUNTY'S GIS DATA IMPLIES THE USER'S AGREEMENT WITH THE FOLLOWING STATEMENT:  
 Whatcom County disclaims any warranty of merchantability or warranty of fitness of this map for any particular purpose, other express or implied. No representation or warranty is made concerning the accuracy, currency, completeness or quality of data depicted on this map. Any user of this map assumes all responsibility for use thereof, and further agrees to hold Whatcom County harmless from and against any damage, loss, or liability arising from any use of this map.

0 300 600 900 Feet





# Whatcom County Precinct 150

County Council District 3  
 Legislative District 42  
 Congressional District 2

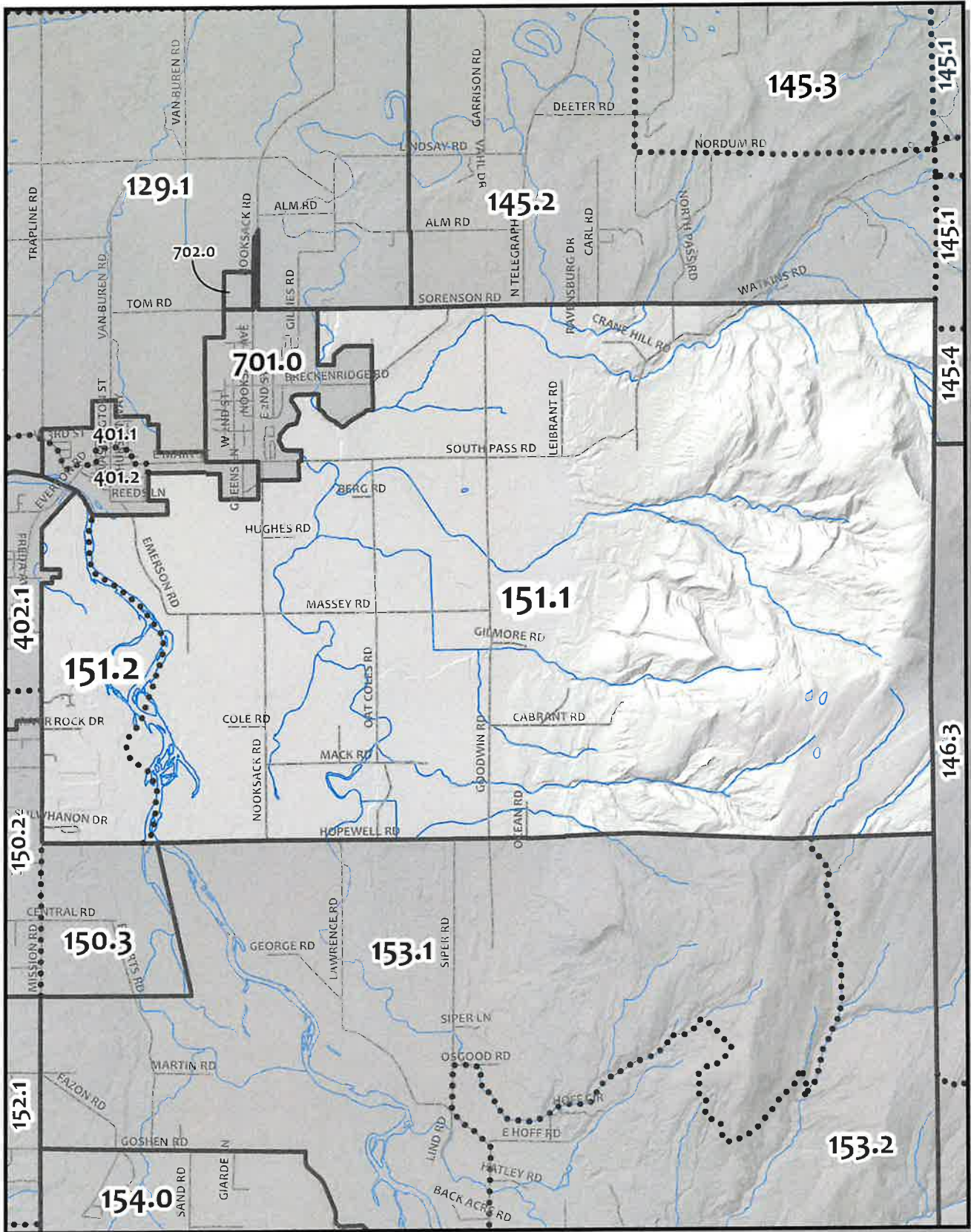
USE OF WHATCOM COUNTY'S GIS DATA IMPLIES THE USER'S AGREEMENT WITH THE FOLLOWING STATEMENT:

Whatcom County disclaims any warranty of merchantability or warranty of fitness of this map for any particular purpose, other than as indicated. We represent that we have made every effort to ensure the accuracy, currency, completeness or quality of data depicted on this map. Any user of this map assumes all responsibility for use thereof, and further agrees to hold Whatcom County harmless from and against any damages, loss, or liability arising from any use of this map.

0 487.5 975 1,950 Feet







# Whatcom County Precinct 151

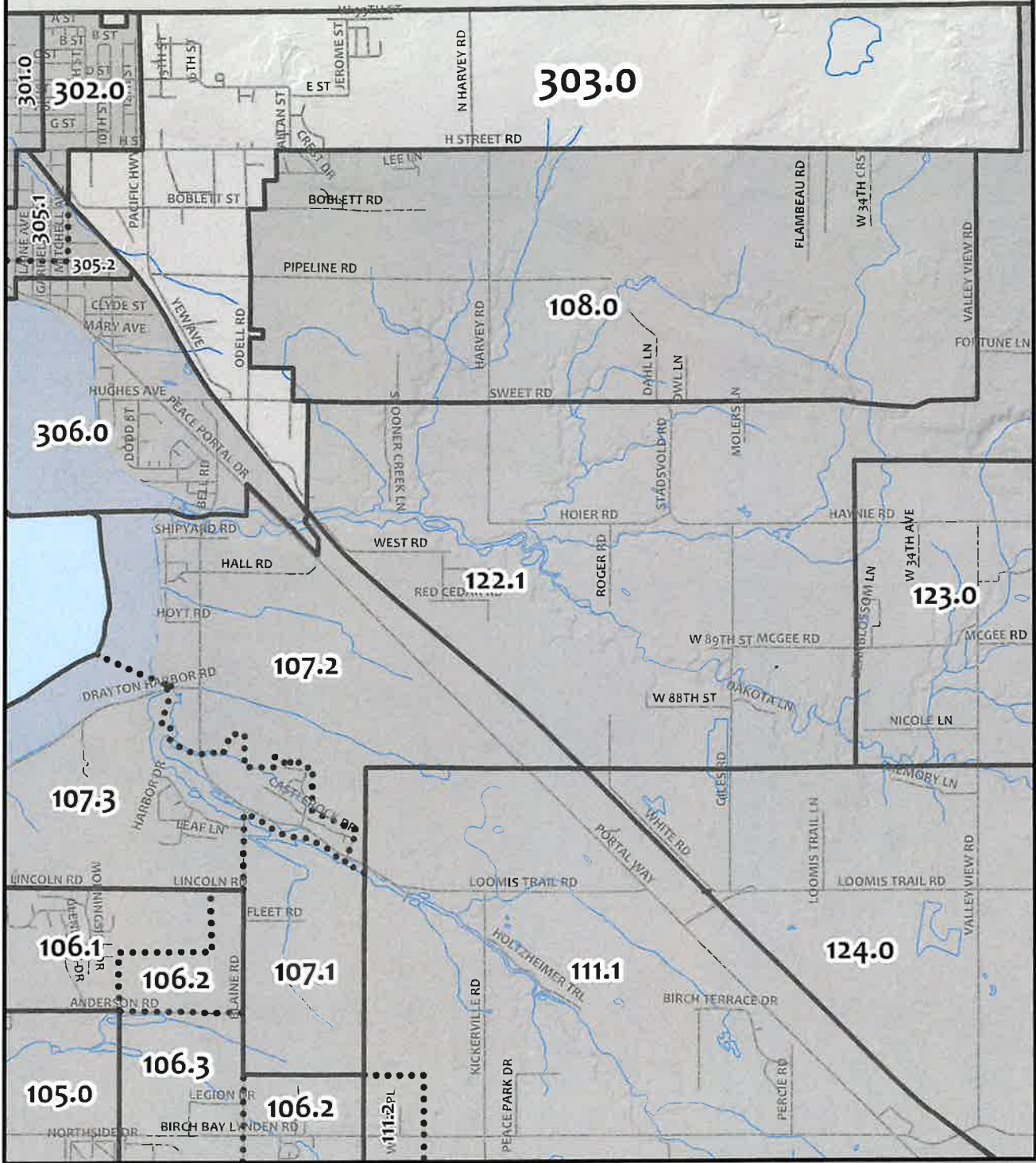
County Council District 3  
 Legislative District 42  
 Congressional District 2

USE OF WHATCOM COUNTY'S GIS DATA IMPLIES THE USER'S AGREEMENT WITH THE FOLLOWING STATEMENT:  
 Whatcom County disclaims any warranty of merchantability or warranty of fitness of this data for any particular purpose, other express or implied. No representation or warranty is made concerning the accuracy, currency, completeness or quality of data reported on this map. Any user of this map assumes all responsibility for use thereof, and further agrees to hold Whatcom County harmless from and against any damages, loss, or liability arising from any use of this map.

0 900 1,800 3,600 Feet



British Columbia



# Whatcom County Precinct 303

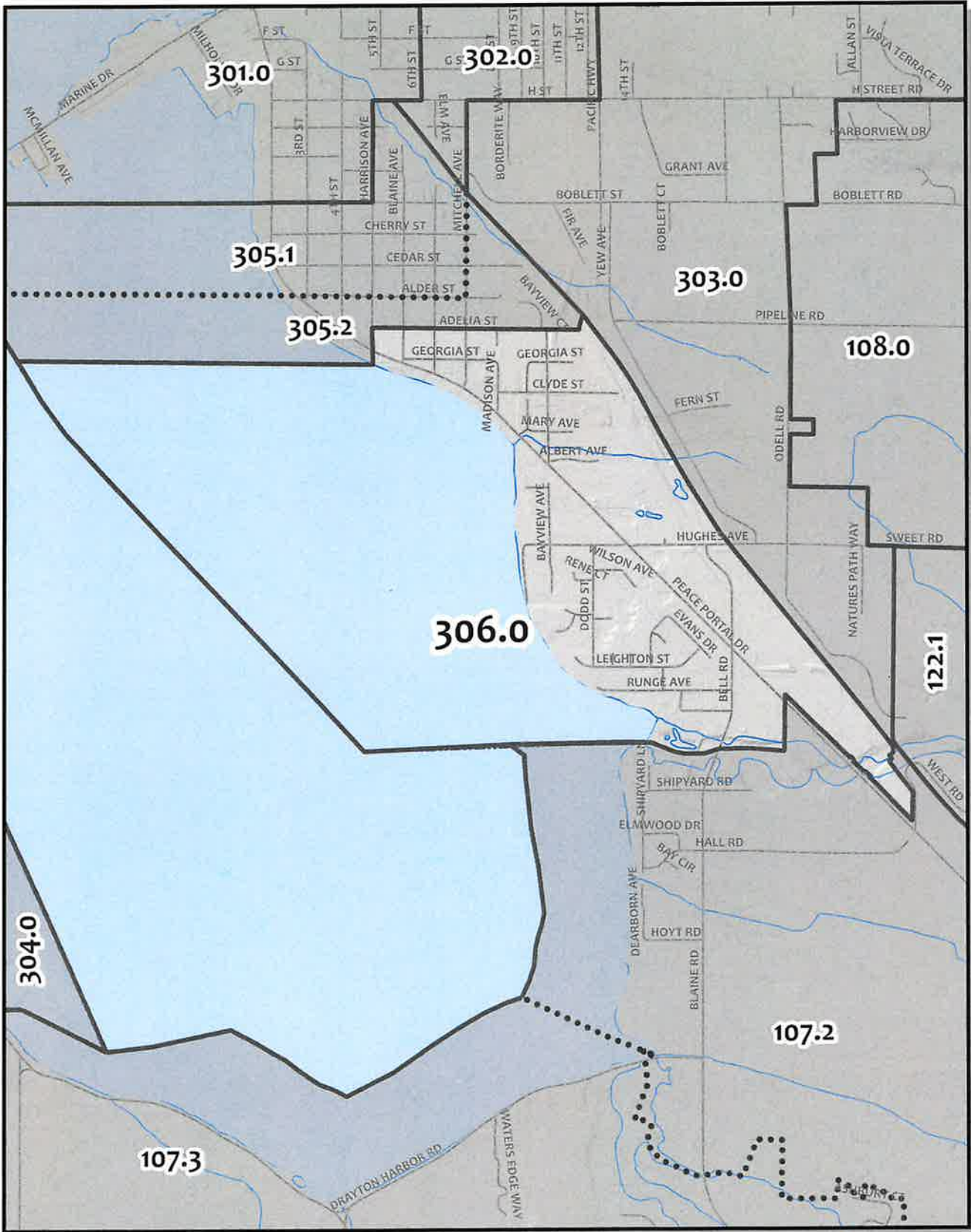
City of Blaine Ward 1  
County Council District 5  
Legislative District 42  
Congressional District 2

USE OF WHATCOM COUNTY'S GIS DATA IMPLIES THE USER'S AGREEMENT WITH THE FOLLOWING STATEMENT:  
Whatcom County disclaims any warranty of completeness or accuracy of these data for any particular purpose, other than as stated. No representation or warranty is made concerning the accuracy, currency, completeness or quality of data reported on this map. Any user of this map assumes all responsibility for use thereof, and further agrees to hold Whatcom County harmless from and against any claims, suits, or liabilities arising from any use of this map.

0 500 1,000 2,400 Feet





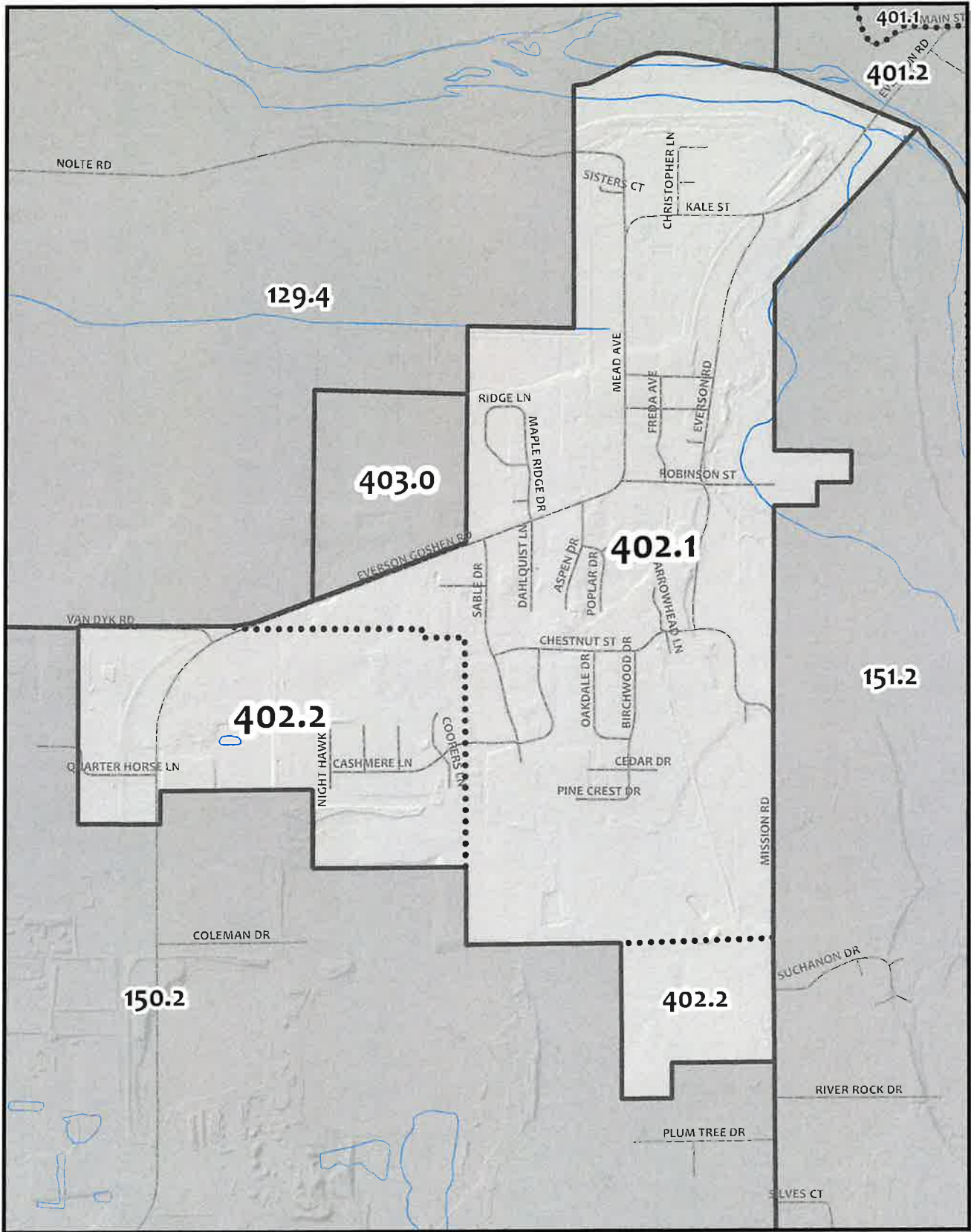


**Whatcom County Precinct 306**  
 Ward 2  
 County Council District 5  
 Legislative District 42  
 Congressional District 2

USE OF WHATCOM COUNTY'S GIS DATA IMPLIES THE USER'S AGREEMENT WITH THE FOLLOWING STATEMENT:  
 Whatcom County disclaims any warranty of merchantability or warranty of fitness of this map for any particular purpose, either express or implied. No representation or warranty is made concerning the accuracy, currency, completeness or quality of data depicted on this map. Any user of this map assumes all responsibility for use thereof, and further agrees to hold Whatcom County harmless from and against any damages, loss, or liability arising from any use of this map.

0 320 640 1 280  
 Feet





# Whatcom County Precinct 402

County Council District 3  
 Legislative District 42  
 Congressional District 2

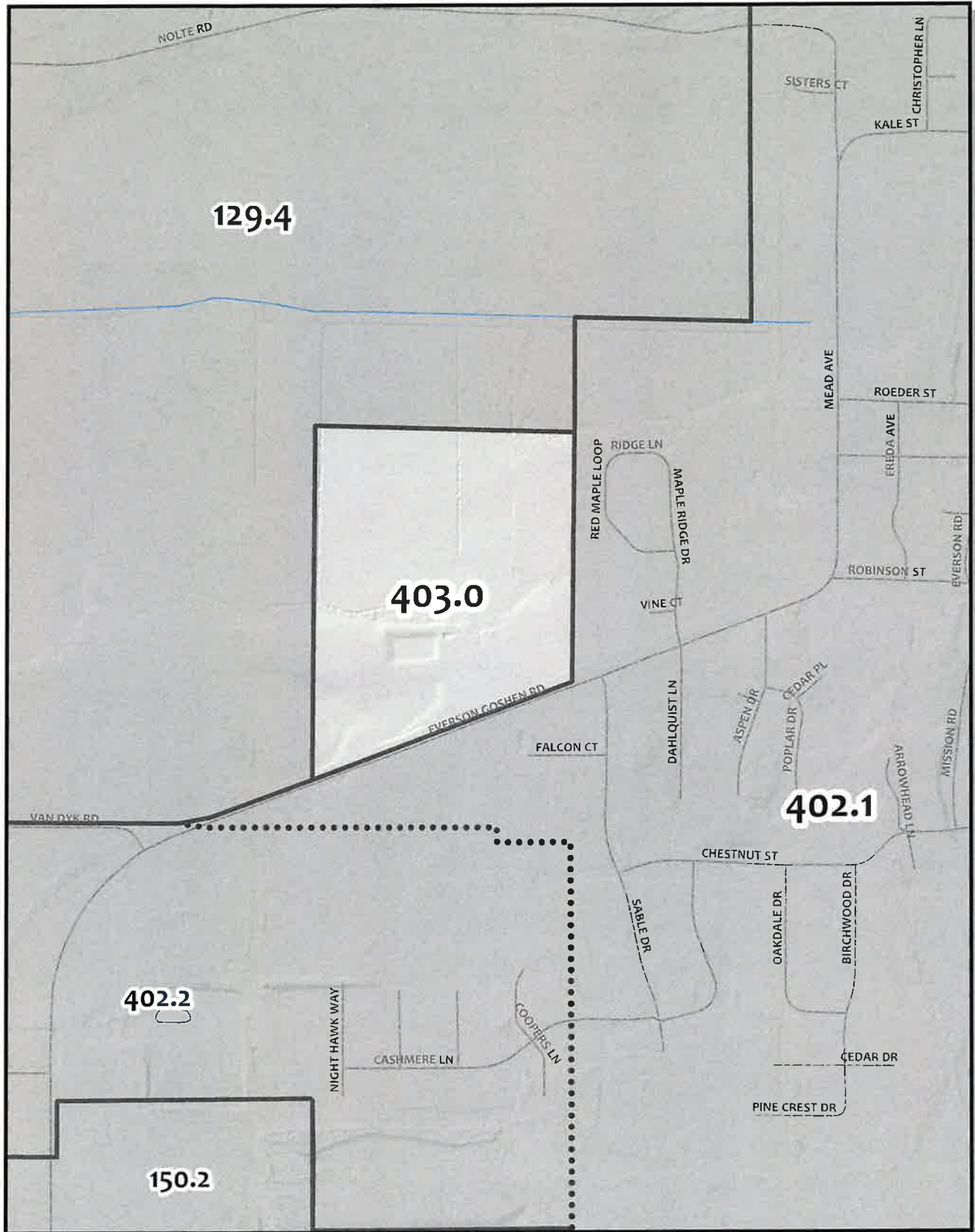
USE OF WHATCOM COUNTY'S GIS DATA IMPLIES THE USER'S AGREEMENT WITH THE FOLLOWING STATEMENT:

Whatcom County disclaims any warranty of merchantability or warranty of fitness of this map for any particular purpose, either express or implied. No representation or warranty is made concerning the accuracy, currency, completeness or quality of data depicted on this map. Any user of this map assumes all responsibility for use thereof, and further agrees to hold Whatcom County harmless from and against any claims, loss, or liability arising from any use of this map.

0 225 450 900 Feet







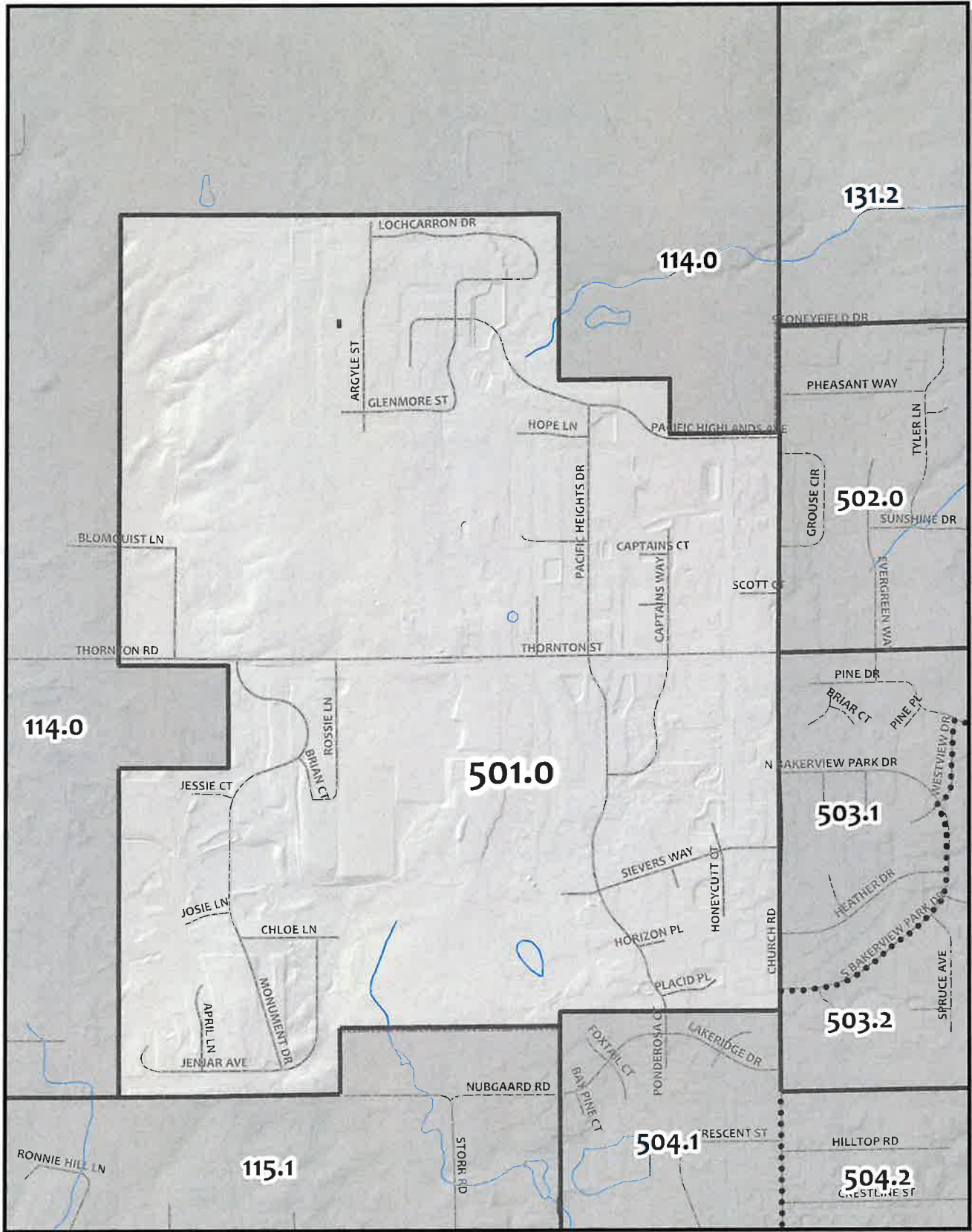
# Whatcom County Precinct 403

County Council District 4  
 Legislative District 42  
 Congressional District 2

USE OF WHATCOM COUNTY'S GIS DATA IMPLIES THE USER'S AGREEMENT WITH THE FOLLOWING STATEMENT:

Whatcom County disclaims any warranty of merchantability or warranty of fitness of this map for any particular purpose, either express or implied. No representation or warranty is made concerning the accuracy, currency, completeness or quality of data depicted on this map. Any user of this map assumes all responsibility for use thereof, and further agrees to hold Whatcom County harmless from and against any claims, loss, or liability arising from any use of this map.





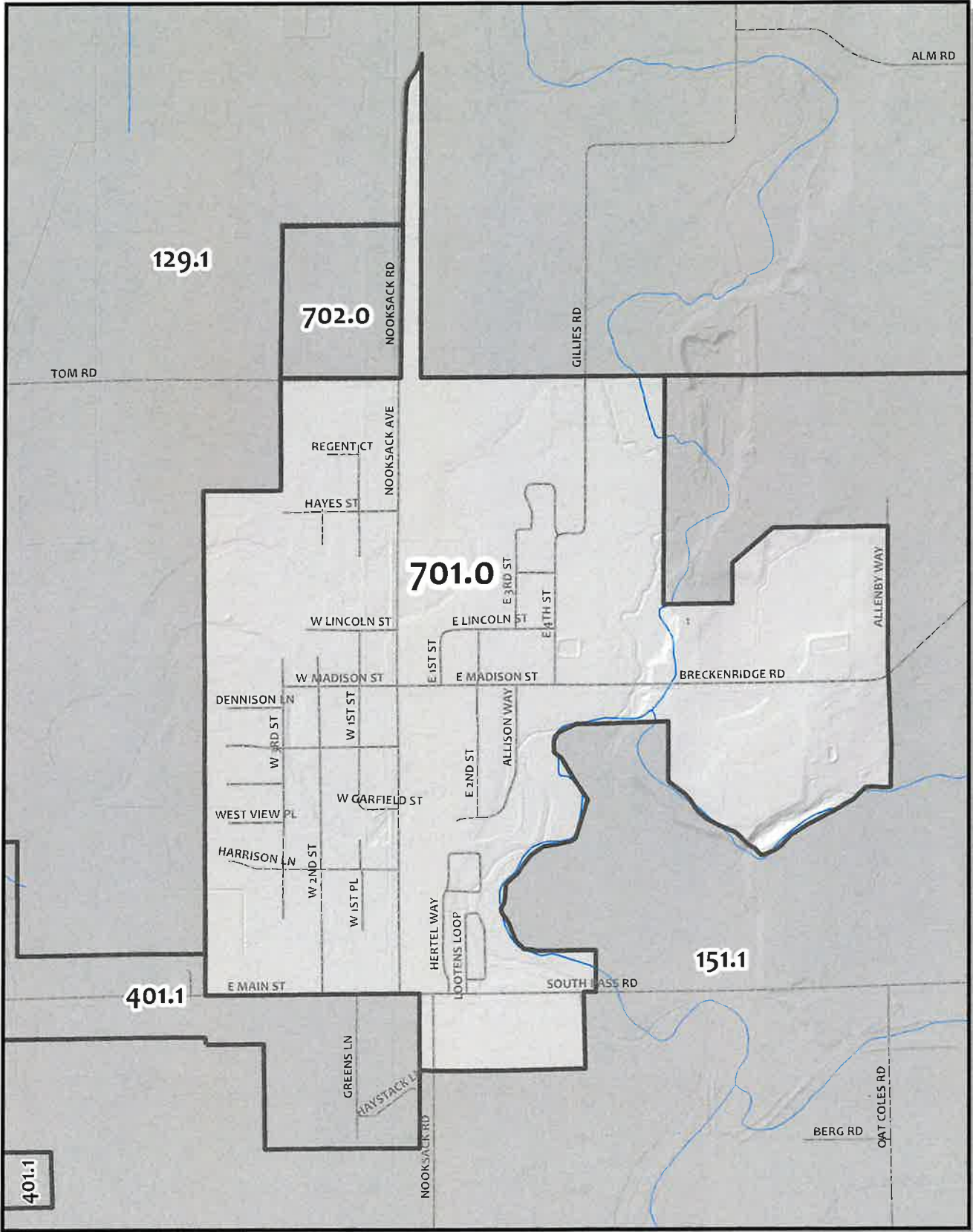
**Whatcom County Precinct 501**  
 County Council District 5  
 Legislative District 42  
 Congressional District 2

USE OF WHATCOM COUNTY'S GIS DATA IMPLIES THE USER'S AGREEMENT WITH THE FOLLOWING STATEMENT:  
 Whatcom County disclaims any warranty of merchantability or warranty of fitness of this map for any particular purpose, either express or implied. No representation or warranty is made concerning the accuracy, currency, completeness or quality of data reported on this map. Any user of this map assumes all responsibility for use thereof, and further agrees to hold Whatcom County harmless from and against any damage, loss, or liability arising from any use of this map.

0 155 310 620 Feet




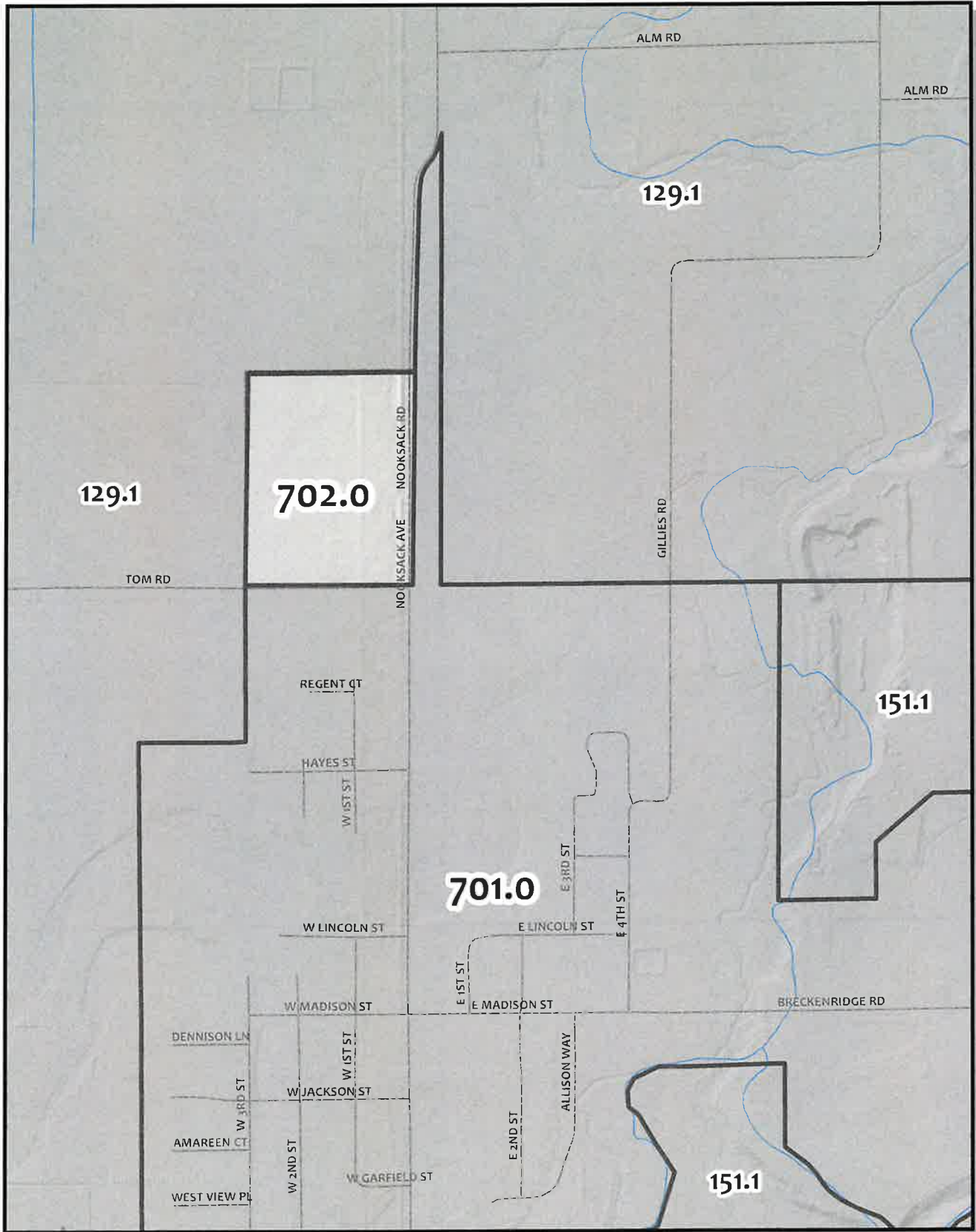




**Whatcom County Precinct 701**  
 County Council District 3  
 Legislative District 42  
 Congressional District 2

USE OF WHATCOM COUNTY'S GIS DATA IMPLIES THE USER'S AGREEMENT WITH THE FOLLOWING STATEMENT:  
 Whatcom County disclaims any warranty of merchantability or warranty of fitness of this map for any particular purpose, either express or implied. No representation or warranty is made concerning the accuracy, currency, completeness or quality of data reported on this map. Any user of this map assumes all responsibility for use thereof, and further agrees to hold Whatcom County harmless from and against any damages, loss, or liability arising from any use of this map.





# Whatcom County Precinct 702

County Council District 4  
 Legislative District 42  
 Congressional District 2

USE OF WHATCOM COUNTY'S GIS DATA IMPLIES THE USER'S AGREEMENT WITH THE FOLLOWING STATEMENT:

Whatcom County disclaims any warranty of merchantability or warranty of fitness of this map for any particular purpose, either express or implied. No representation or warranty is made concerning the accuracy, currency, completeness or quality of data reported on this map. Any user of this map assumes all responsibility for use thereof, and further agrees to hold Whatcom County harmless from and against any claims, suits, or liabilities arising from any use of this map.

